



**The Comprehensive Plan
Map Book
for the
Greater Williamsport Alliance
Planning Area**

**Armstrong Township, Duboistown Borough,
Loyalsock Township, Old Lycoming Township, South
Williamsport Borough, Williamsport City**

Lycoming County, PA

Adopted 10/11/05

GREATER WILLIAMSPORT ALLIANCE PLANNING AREA COMPREHENSIVE PLAN MAP BOOK INDEX

MAP #	MAP NAME
1	PAT map--County map format
2	Countywide Vision--PAT
3	Countywide Vision--Countywide
4	Natural Resource Protection & Growth Areas--PAT
5	PATs & Growth Areas--Countywide
6	Future Land Use--Existing Land Use Base--PAT
7	Existing Land Use--PAT
8	Future Land Use--Existing Zoning Base--PAT
9	Future Land Use--Existing Land Use Base--Armstrong Township
10	Existing Land Use--Armstrong Township
11	Future Land Use--Existing Zoning Base--Armstrong Township
12	Future Land Use--Existing Land Use Base--Duboistown Borough
13	Existing Land Use--Duboistown Borough
14	Future Land Use--Existing Zoning Base--Duboistown Borough
15	Future Land Use--Existing Land Use Base--Loyalsock Township
16	Existing Land Use--Loyalsock Township
17	Future Land Use--Existing Zoning Base--Loyalsock Township
18	Future Land Use--Existing Land Use Base--Old Lycoming Township
19	Existing Land Use--Old Lycoming Township
20	Future Land Use--Existing Zoning Base--Old Lycoming Township
21	Future Land Use--Existing Land Use Base--South Williamsport Borough
22	Existing Land Use--South Williamsport Borough
23	Future Land Use--Existing Zoning Base--South Williamsport Borough
24	Future Land Use--Existing Land Use Base--Williamsport City
25	Existing Land Use--Williamsport City
26	Future Land Use--Existing Zoning Base--Williamsport City
27	Zoning Intensity
28	Zoning Classifications
29	Watershed Boundaries/Wetlands
30	Floodplain Boundaries
31	Agricultural Soils
32	Agricultural Preservation Classifications
33	Slope Percentages
34	Open Space
35	Conservation Lands
36	State & Federal Lands
37	Functional Road Classifications
38	Percentage Population Change 1970-2000--Countywide
39	School Districts--Countywide
40	Fire & Ambulance Response Service Areas
41	Police Service Areas
42	Public Buildings & Critical Facilities--Armstrong Township
43	Public Buildings & Critical Facilities--Duboistown Borough
44	Public Buildings & Critical Facilities--Loyalsock Township
45	Public Buildings & Critical Facilities--Old Lycoming Township
46	Public Buildings & Critical Facilities--South Williamsport Borough
47	Public Buildings & Critical Facilities--Williamsport City
48	COGs--Countywide
49	Member Municipalities



Loyalsock Twp.

Old Lycoming Twp.

Williamsport

South Williamsport

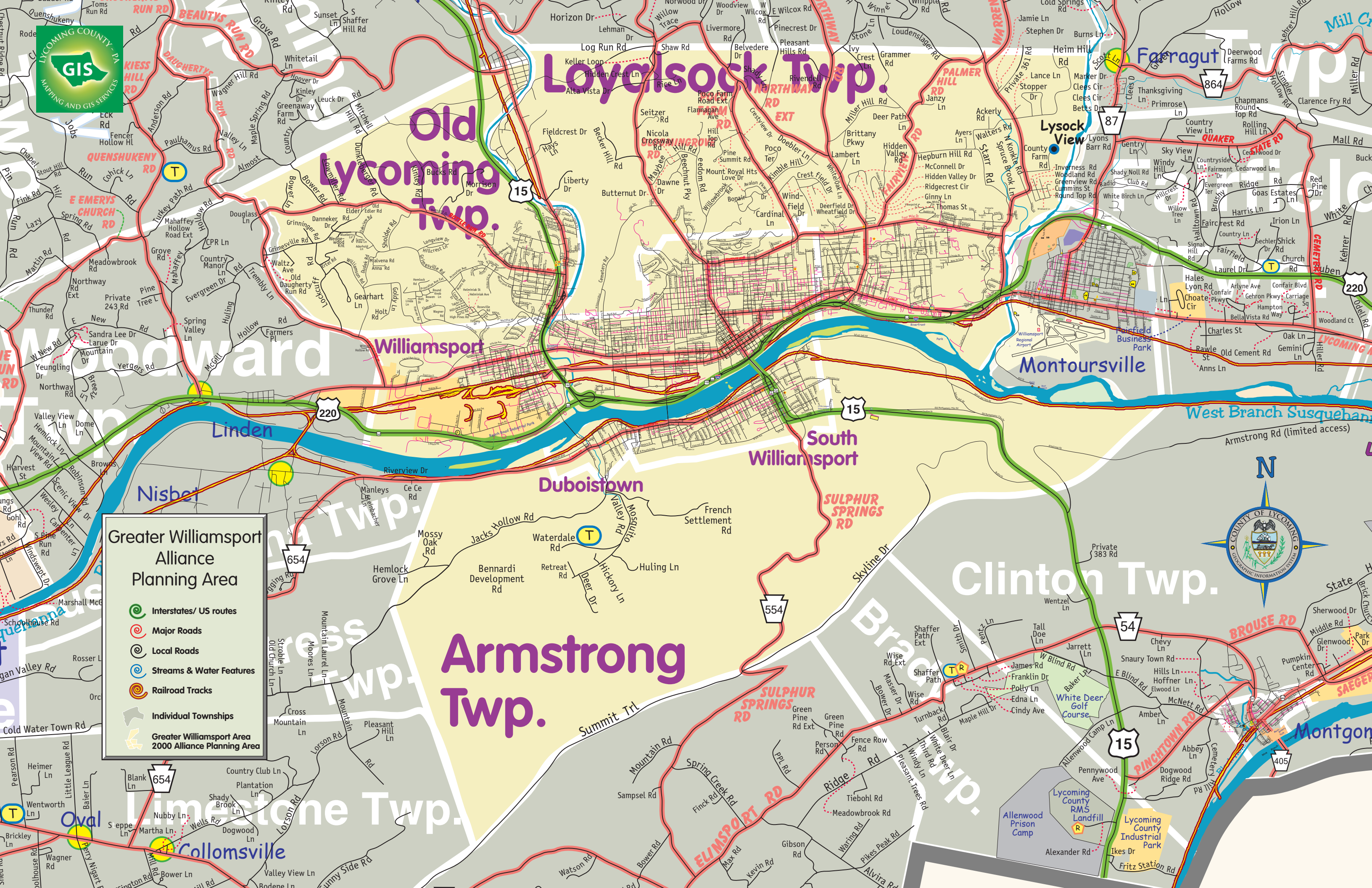

Duboisstown

Armstrong Twp.

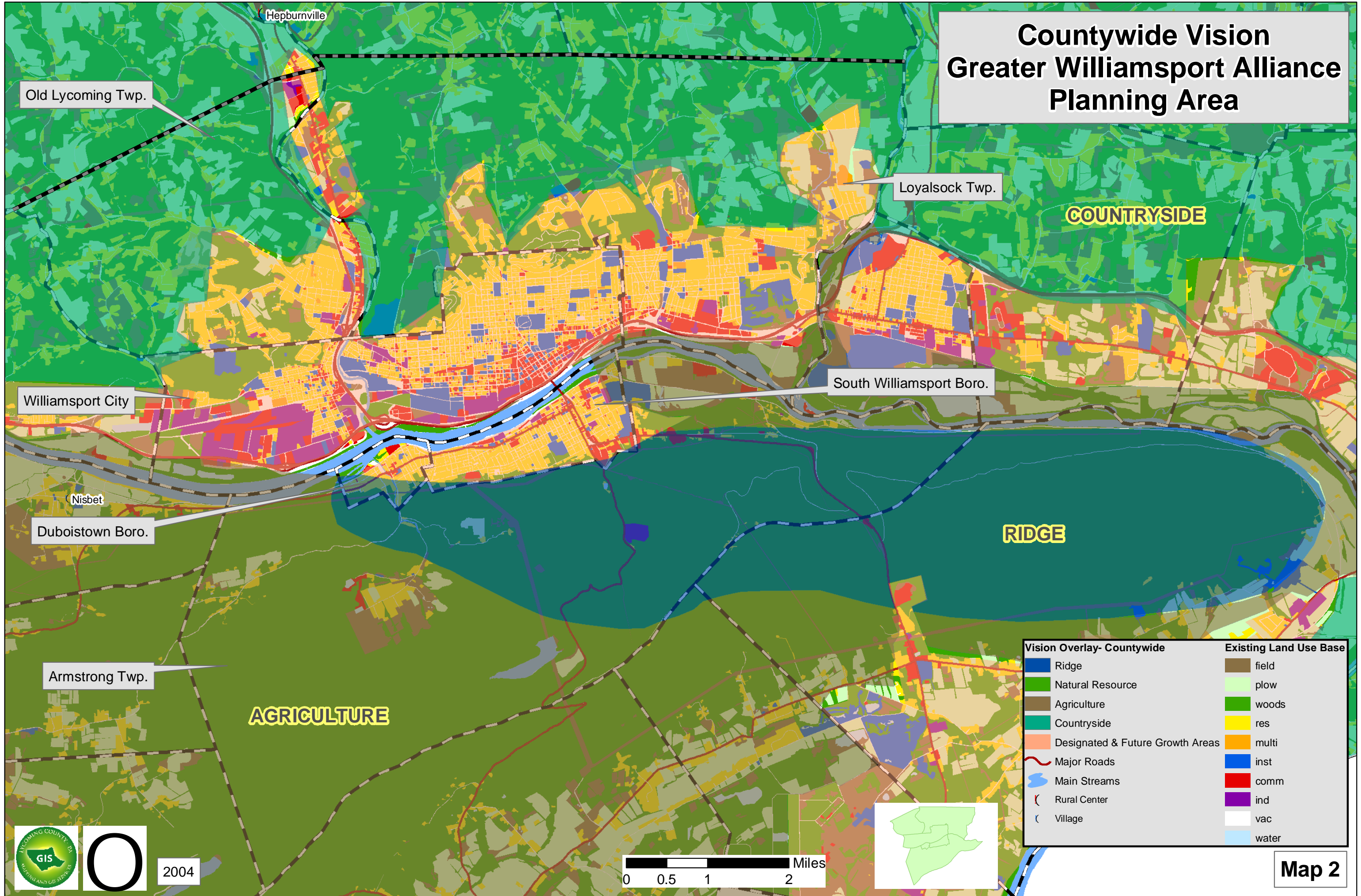
Clinton Twp.

Greater Williamsport Alliance Planning Area

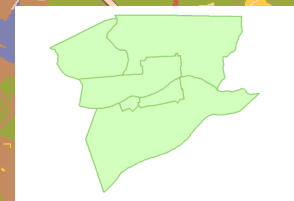
- Interstates/ US routes
- Major Roads
- Local Roads
- Streams & Water Features
- Railroad Tracks
- Individual Townships
- Greater Williamsport Area 2000 Alliance Planning Area



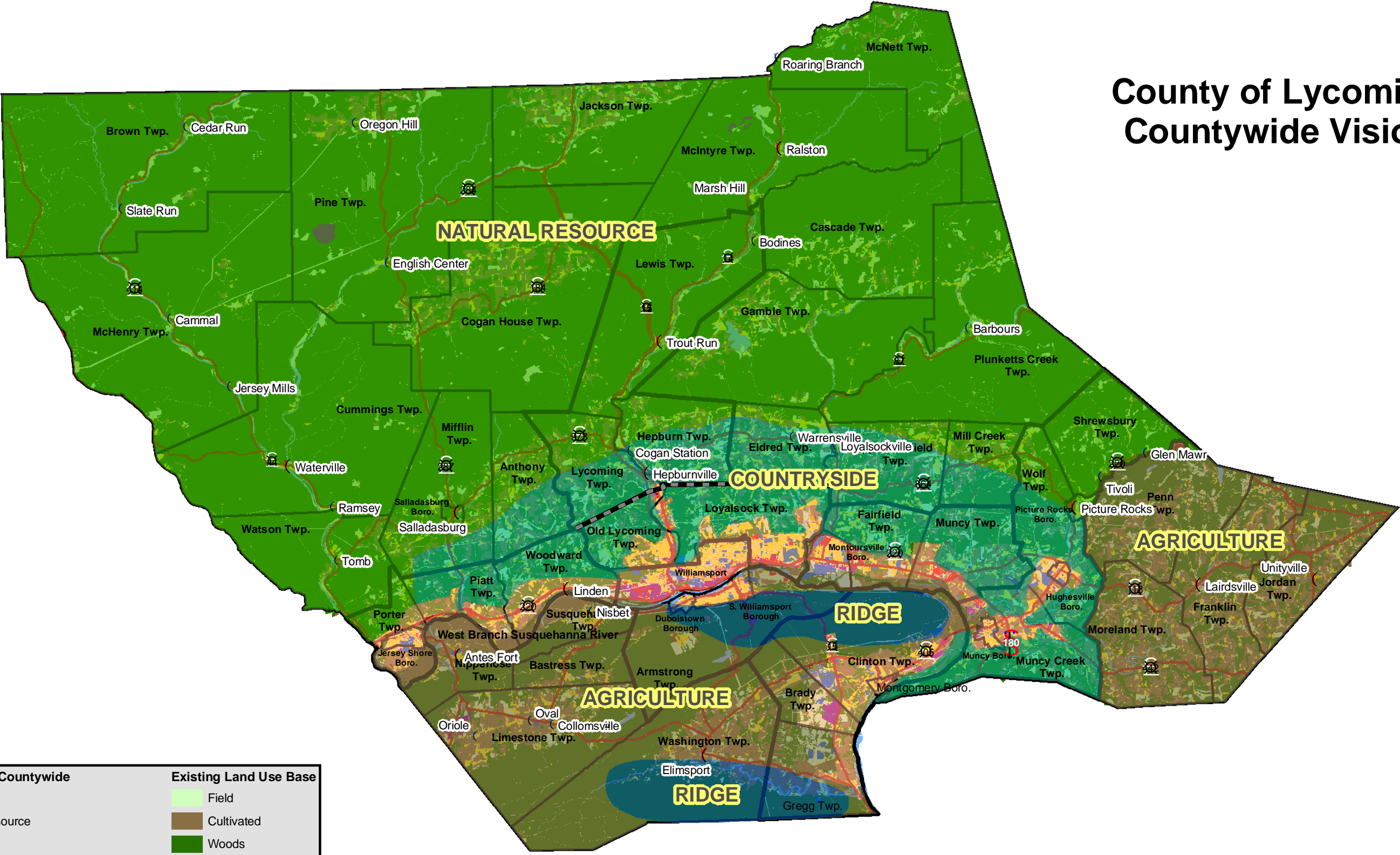
Countywide Vision Greater Williamsport Alliance Planning Area




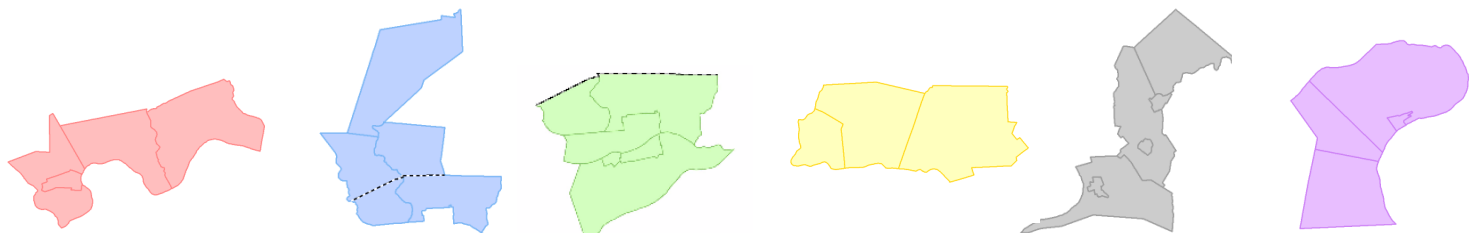
Vision Overlay- Countywide		Existing Land Use Base	
	Ridge		field
	Natural Resource		plow
	Agriculture		woods
	Countryside		res
	Designated & Future Growth Areas		multi
	Major Roads		inst
	Main Streams		comm
	Rural Center		ind
	Village		vac
			water



County of Lycoming Countywide Vision



Vision Overlay- Countywide		Existing Land Use Base	
	Ridge		Field
	Natural Resource		Cultivated
	Agriculture		Woods
	Countryside		Residential
	Designated & Future Growth Areas		Multi-family
	Planning Area Boundary		Institutional
	Northern Boundary for GWA Planning Area		Commercial
	Major Roads		Industrial
	Main Streams		Vacant
	Rural Center		Water
	Village		

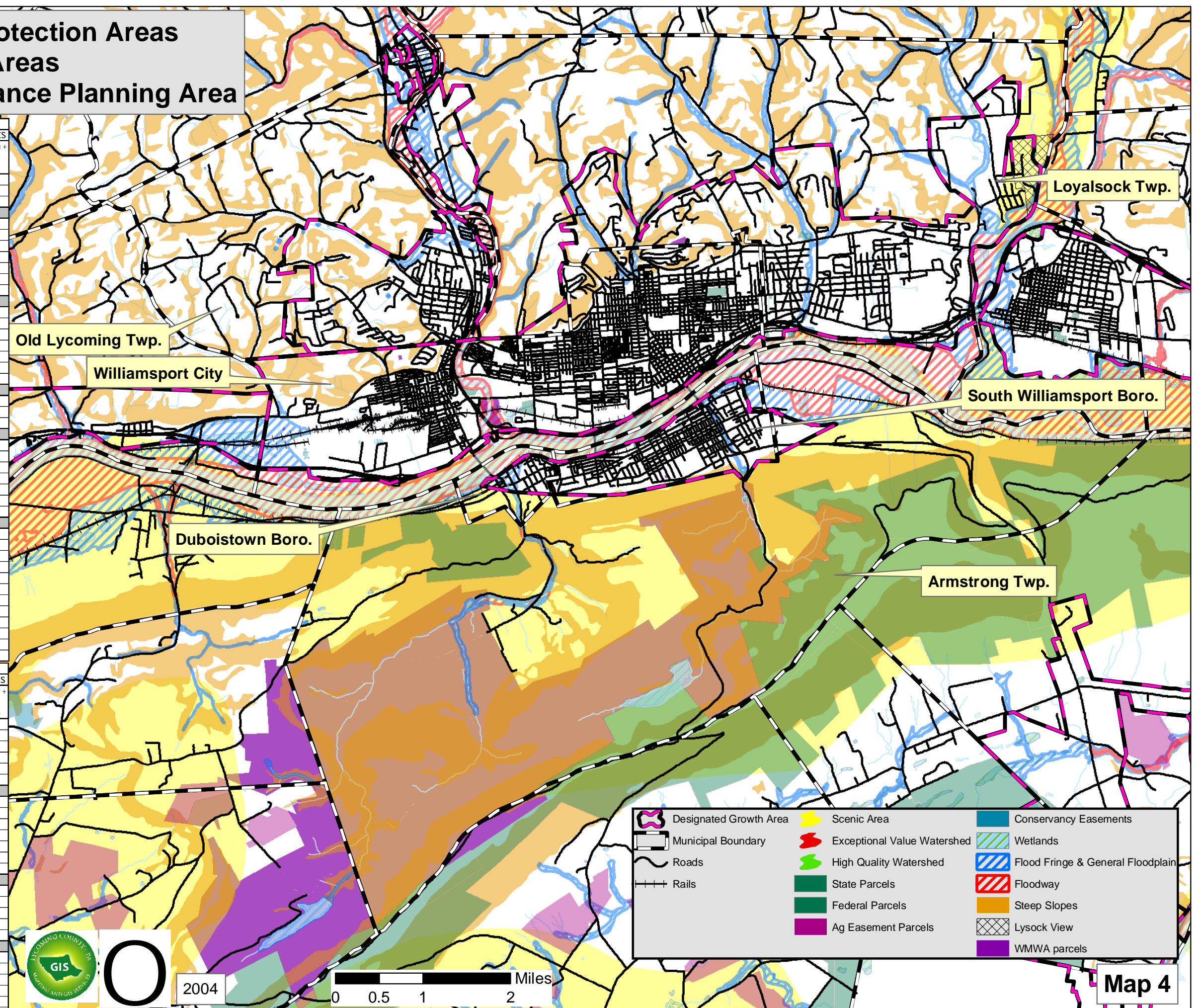


* Map includes Gregg Township, Union County

Natural Resource Protection Areas & Growth Areas


Greater Williamsport Alliance Planning Area

WITHIN GROWTH AREA				
MUNIC	ZONE	ACRES	ACRES FOR DEVELOPMENT	
			Existing zoning: Land use of (field + plow + vacant + woods)	NET DEVELOPABLE ACRES minus (floodway + floodplain + steep slopes + wetlands + ownership)
Armstrong	COS	5.02	3.86	0.40
Armstrong	R-2	78.79	72.37	46.84
Armstrong	HC	20.31	5.48	5.44
Duboistown	OS/C	0.99	0.00	0.00
Duboistown	R-1	25.73	7.15	7.15
Duboistown	R-2	67.00	0.00	0.00
Duboistown	R-3	37.51	0.65	0.00
Duboistown	R-4	0.36	0.00	0.00
Duboistown	B	18.09	1.58	0.00
Duboistown	I	4.99	0.83	0.08
Loyalsock	A-R	396.86	254.20	157.23
Loyalsock	R-1	690.25	31.57	29.98
Loyalsock	R-U	2710.10	1,454.17	992.22
Loyalsock	A-O	266.70	44.20	26.02
Loyalsock	C	310.54	11.84	11.24
Loyalsock	C-N	24.19	0.00	0.00
Loyalsock	I	125.83	17.62	9.15
Old Lycoming	R - A	0.68	0.11	0.00
Old Lycoming	R - R	14.06	9.28	0.00
Old Lycoming	C	0.01	0.00	0.00
South Williamsport	R-1	159.88	0.84	0.84
South Williamsport	R-1A	282.02	68.55	60.95
South Williamsport	R-2	227.43	0.65	0.65
South Williamsport	R-3	101.37	0.19	0.80
South Williamsport	B-1	87.83	0.38	0.38
South Williamsport	B-2	66.70	11.48	5.94
South Williamsport	I	129.44	5.39	3.38
Williamsport	O	348.71	112.71	15.34
Williamsport	R1A	752.16	178.38	53.95
Williamsport	R1B	240.12	59.60	34.31
Williamsport	R2	1589.58	379.11	141.47
Williamsport	R3	359.28	4.17	2.29
Williamsport	RU	11.89	0.00	0.00
Williamsport	I (Inst)	234.50	0.00	0.00
Williamsport	CBD	117.30	0.51	0.51
Williamsport	CC	294.67	48.59	40.50
Williamsport	CS	126.63	7.19	3.81
Williamsport	MH	457.02	44.06	33.46
Williamsport	ML	732.51	81.50	62.88
OUTSIDE GROWTH AREA				
MUNIC	ZONE	ACRES	ACRES FOR DEVELOPMENT	
			Existing zoning: Land use of (field + plow + vacant + woods)	NET DEVELOPABLE ACRES minus (floodway + floodplain + steep slopes + wetlands + ownership + prime ag soils)
Armstrong	COS	14,566.32	14,131.68	4,376.64
Armstrong	FW	936.49	493.20	0.00
Armstrong	R-1	131.50	76.97	72.80
Armstrong	R-2	51.65	41.50	38.79
Armstrong	RR	510.59	345.09	249.76
Armstrong	HC	54.66	26.20	26.20
Duboistown	OS/C	17.12	2.26	0.00
Duboistown	R-1	129.09	63.90	38.77
Duboistown	R-2	18.42	0.03	0.03
Duboistown	R-3	0.74	0.00	0.00
Duboistown	R-4	11.31	0.07	0.07
Duboistown	B	5.22	0.00	0.00
Duboistown	I	43.24	23.76	0.08
Loyalsock	A-R	6,539.73	5,537.99	2,865.30
Loyalsock	R-U	1,355.58	1,176.09	688.13
Loyalsock	A-O	0.53	0.52	0.00
Loyalsock	C	29.72	8.26	0.00
Loyalsock	I	492.21	381.07	1.26
Old Lycoming	R - A	3,762.67	3,072.33	1,829.01
Old Lycoming	R - R	288.39	221.62	123.04
Old Lycoming	R - S	97.37	4.56	0.00
Old Lycoming	C	40.32	7.73	0.00
Old Lycoming	I	14.46	0.00	0.00















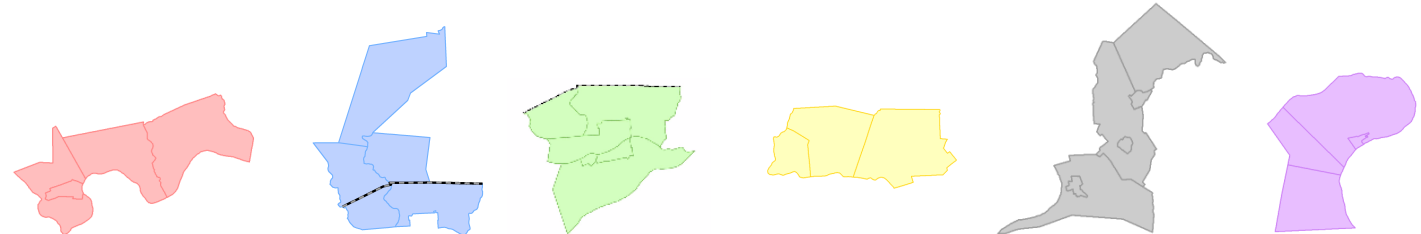
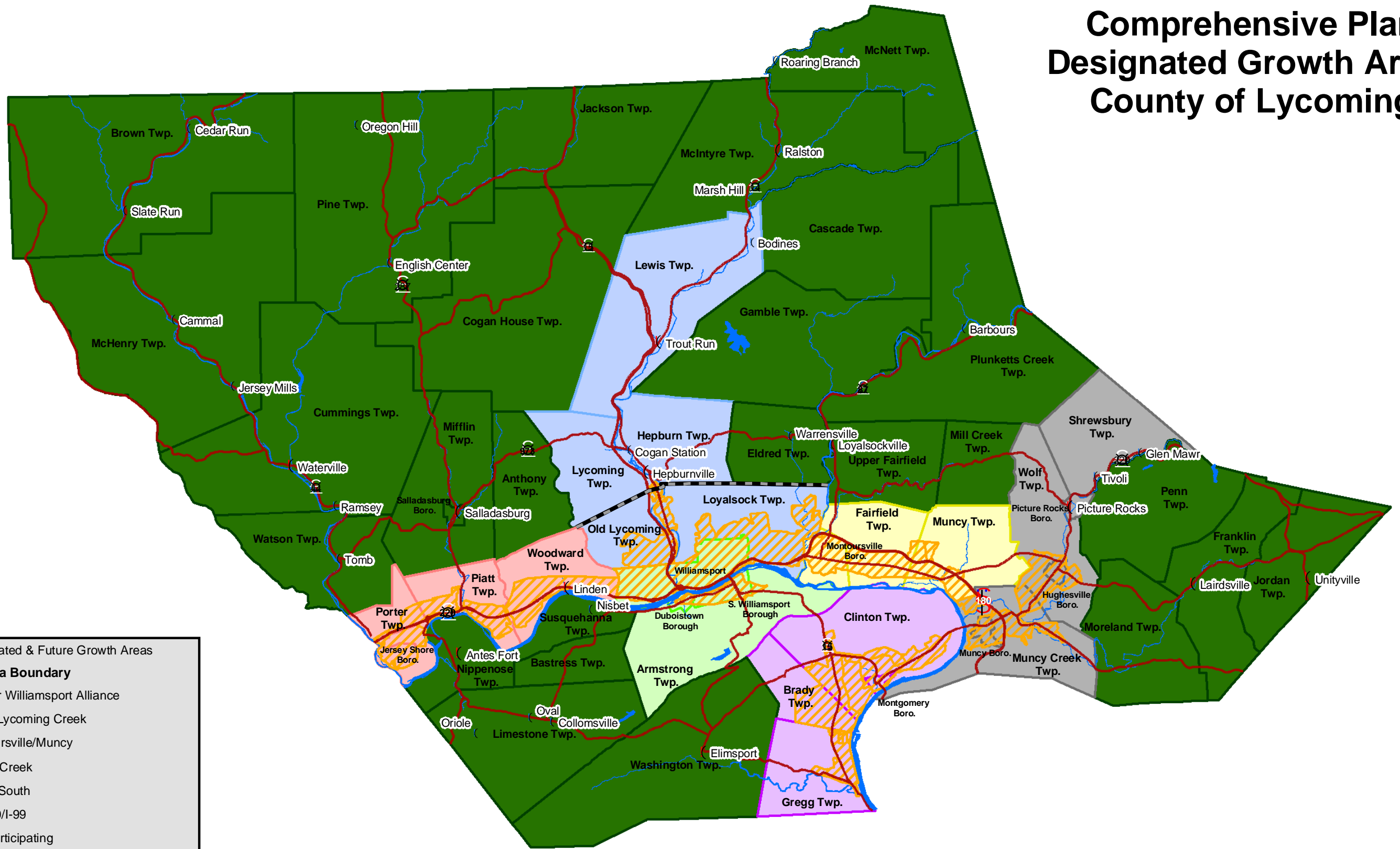
Map 4

Comprehensive Plan Designated Growth Areas County of Lycoming

 Designated & Future Growth Areas

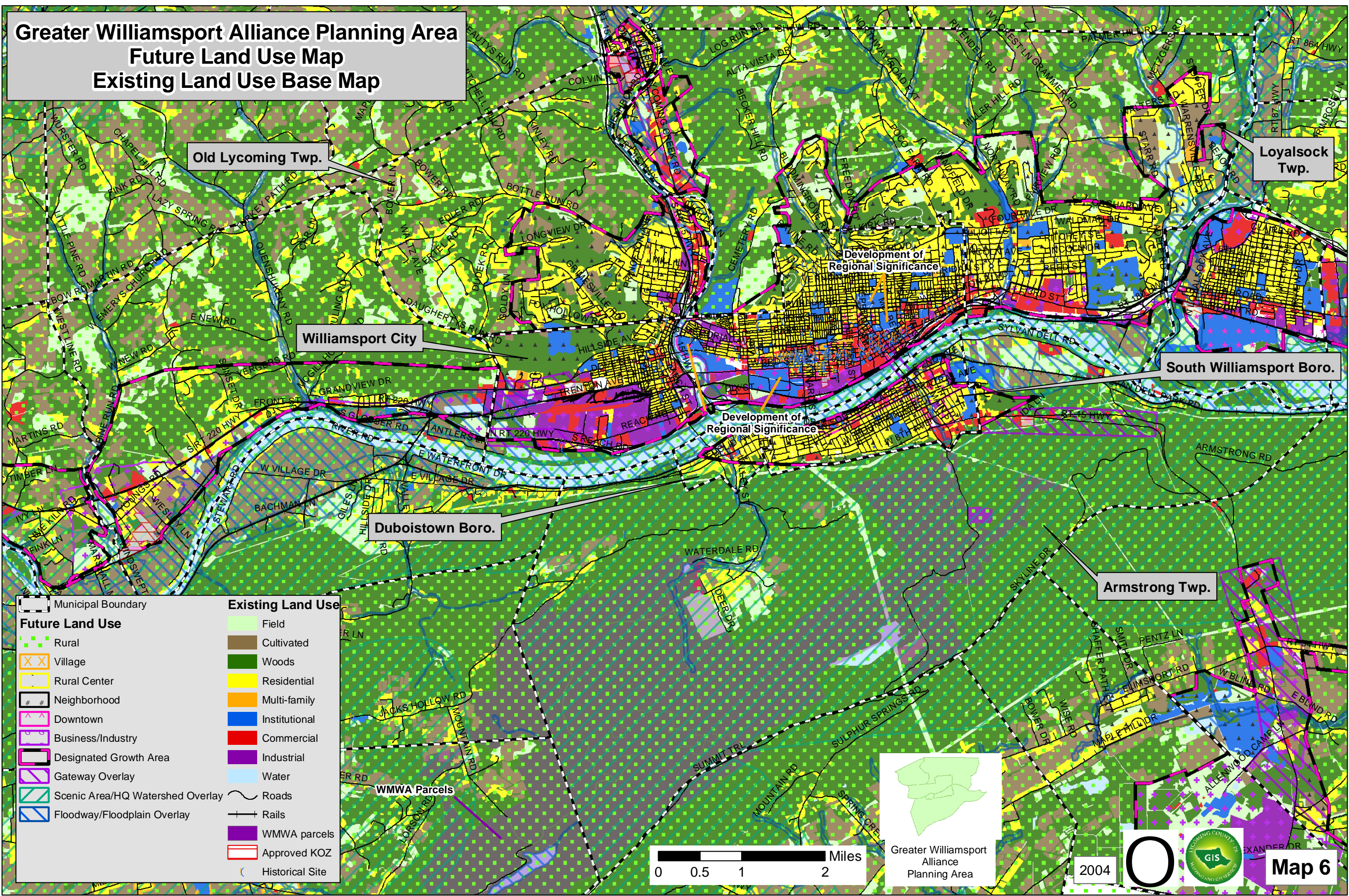
Planning Area Boundary

-  Greater Williamsport Alliance
-  Lower Lycoming Creek
-  Montoursville/Muncy
-  Muncy Creek
-  US-15 South
-  US-220/I-99
-  Non-participating
-  Northern Boundary for GWA Planning Area
-  Major Roads
-  Main Streams
-  Rural Center
-  Village



* Map includes Gregg Township, Union County

Greater Williamsport Alliance Planning Area Future Land Use Map Existing Land Use Base Map



Old Lycoming Twp.

Loyalsock Twp.

Williamsport City


South Williamsport Boro.

Duboistown Boro.


Armstrong Twp.

WMWA Parcels

Future Land Use		Existing Land Use	
	Rural		Field
	Village		Cultivated
	Rural Center		Woods
	Neighborhood		Residential
	Downtown		Multi-family
	Business/Industry		Institutional
	Designated Growth Area		Commercial
	Gateway Overlay		Industrial
	Scenic Area/HQ Watershed Overlay		Water
	Floodway/Floodplain Overlay		Roads
	Municipal Boundary		Rails
	WMWA parcels		Approved KOZ
	Historical Site		

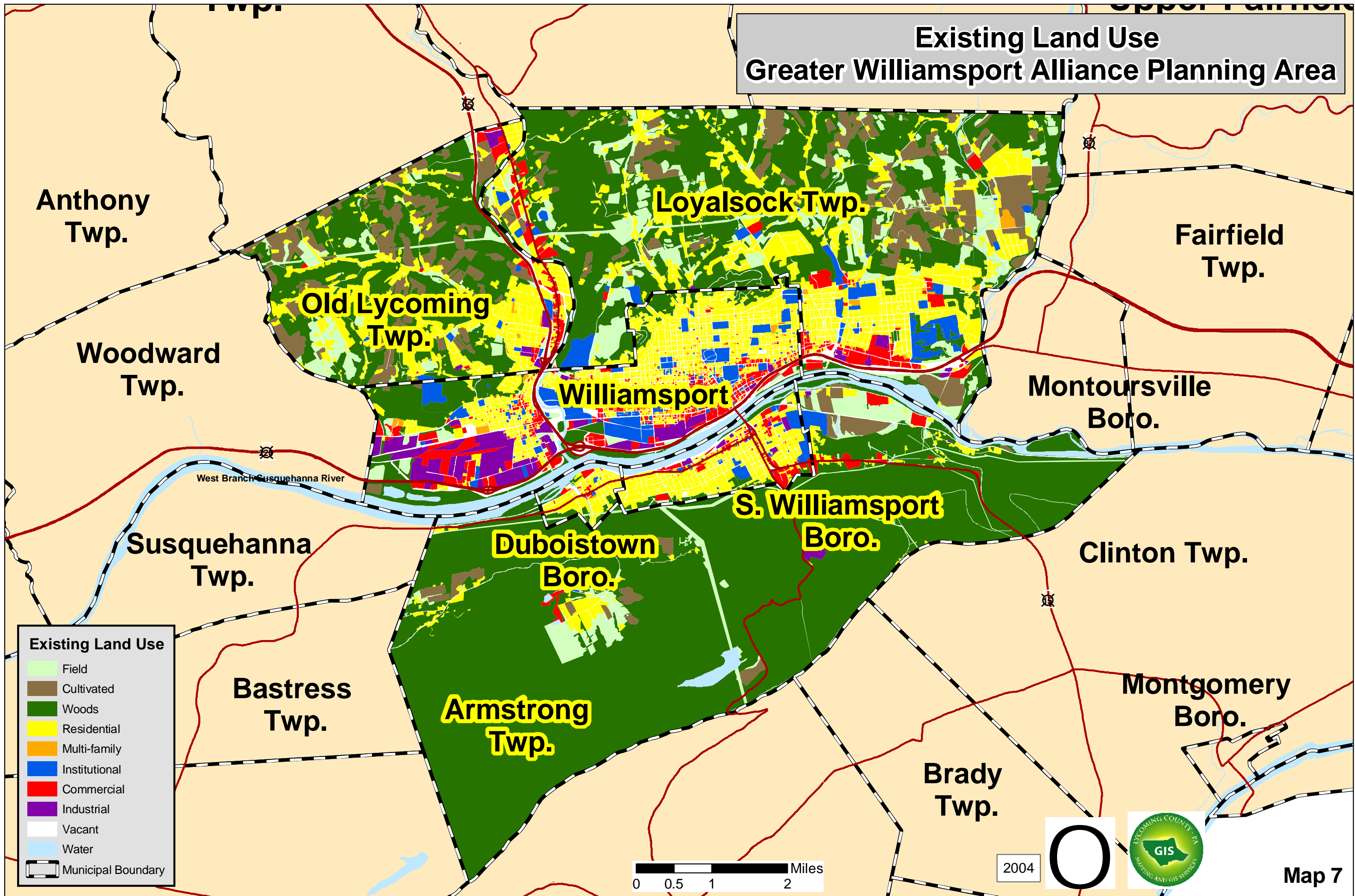


2004

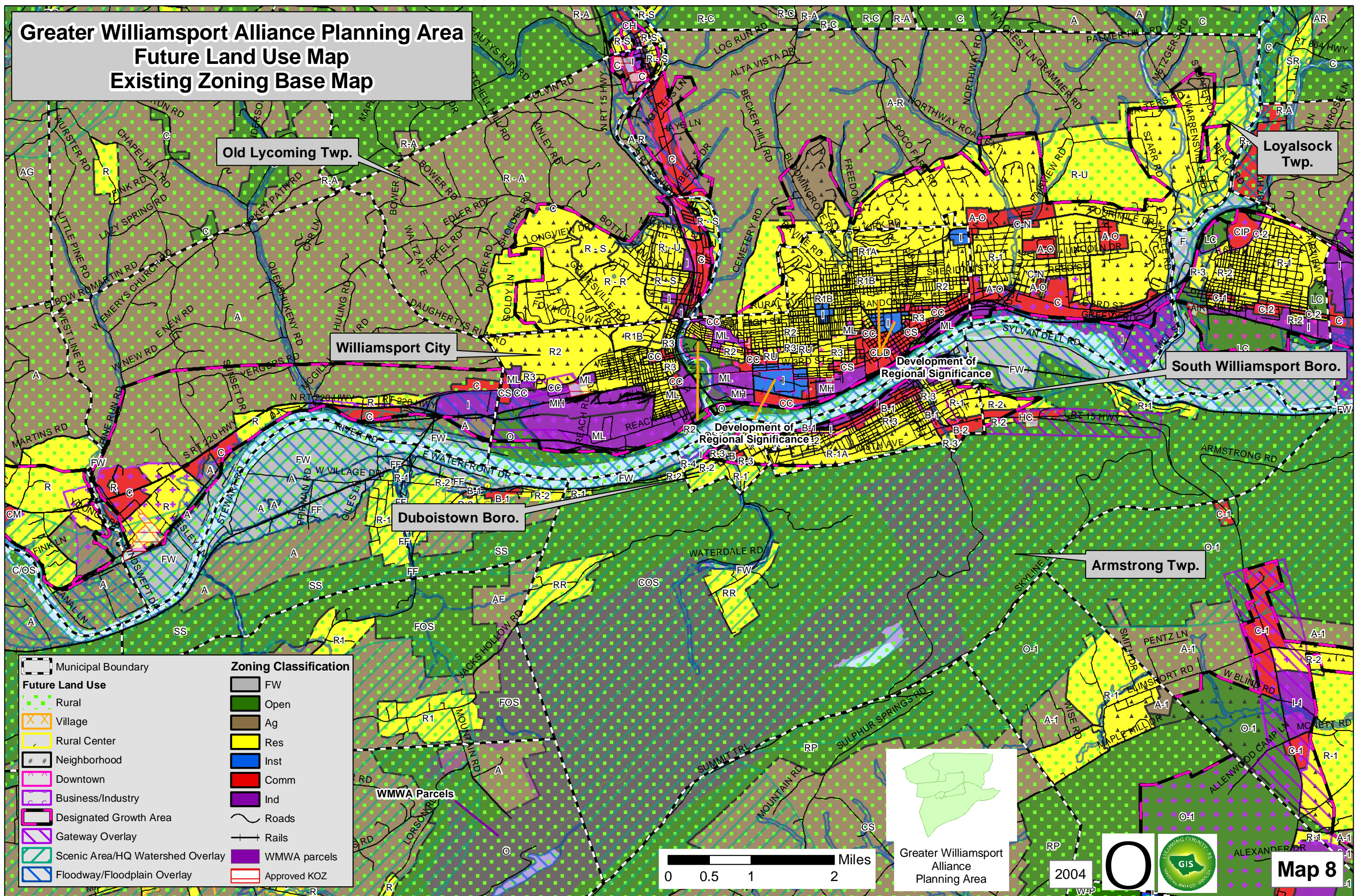


Map 6

Existing Land Use Greater Williamsport Alliance Planning Area



Greater Williamsport Alliance Planning Area Future Land Use Map Existing Zoning Base Map



Old Lycoming Twp.

Loyalsock Twp.

Williamsport City

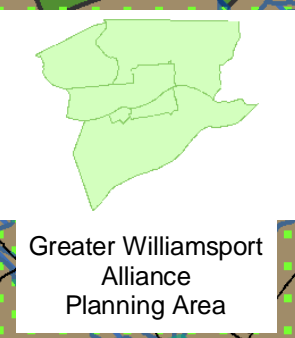
South Williamsport Boro.

Duboistown Boro.

Armstrong Twp.

WMWA Parcels

Municipal Boundary	FW
Future Land Use Rural	Open
Village	Ag
Rural Center	Res
Neighborhood	Inst
Downtown	Comm
Business/Industry	Ind
Designated Growth Area	Roads
Gateway Overlay	Rails
Scenic Area/HQ Watershed Overlay	WMWA parcels
Floodway/Floodplain Overlay	Approved KOZ

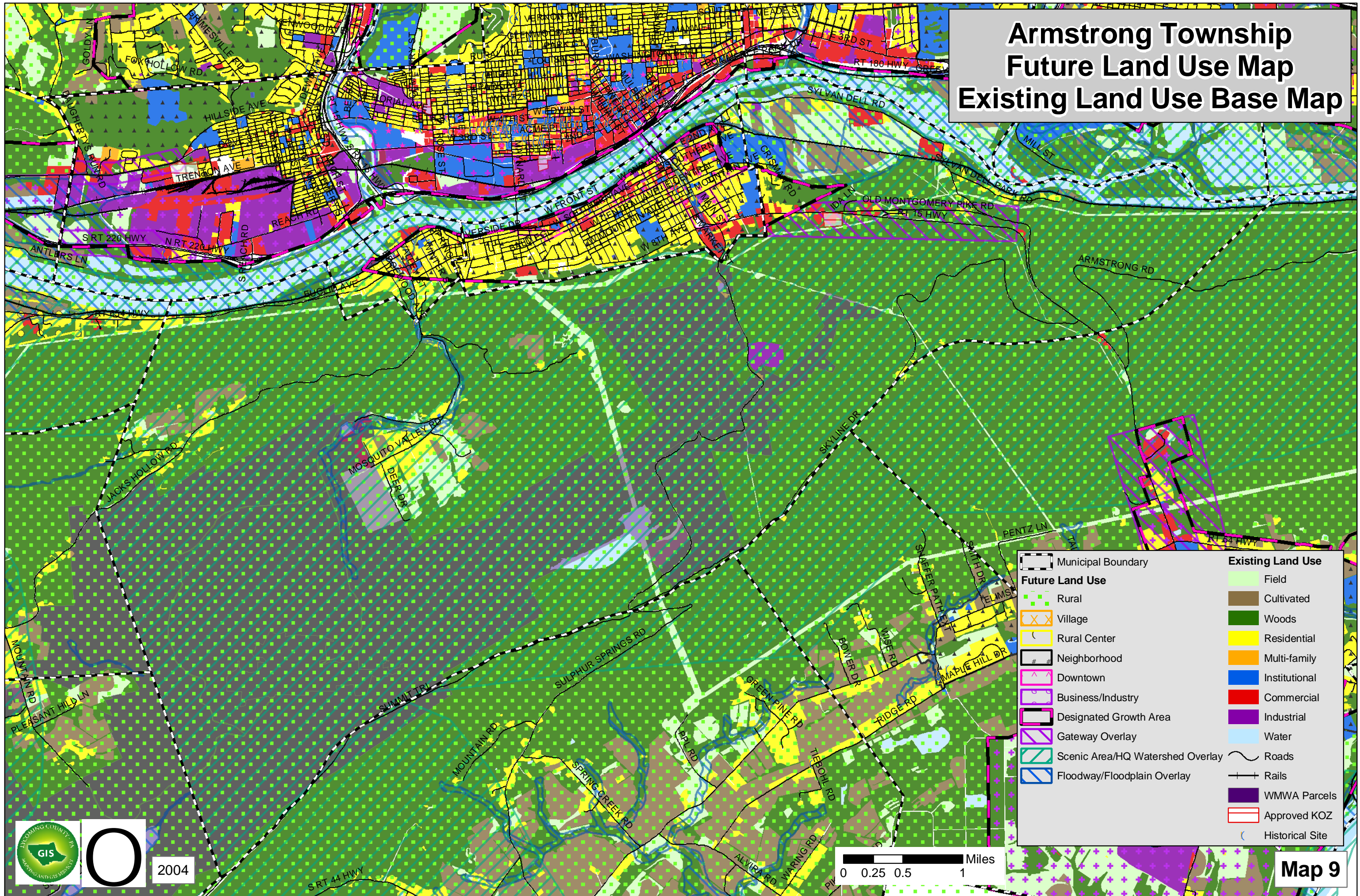


2004



Map 8


Armstrong Township Future Land Use Map Existing Land Use Base Map



Future Land Use		Existing Land Use	
	Rural		Field
	Village		Cultivated
	Rural Center		Woods
	Neighborhood		Residential
	Downtown		Multi-family
	Business/Industry		Institutional
	Designated Growth Area		Commercial
	Gateway Overlay		Industrial
	Scenic Area/HQ Watershed Overlay		Water
	Floodway/Floodplain Overlay		Roads
	Municipal Boundary		Rails
			WMWA Parcels
			Approved KOZ
			Historical Site

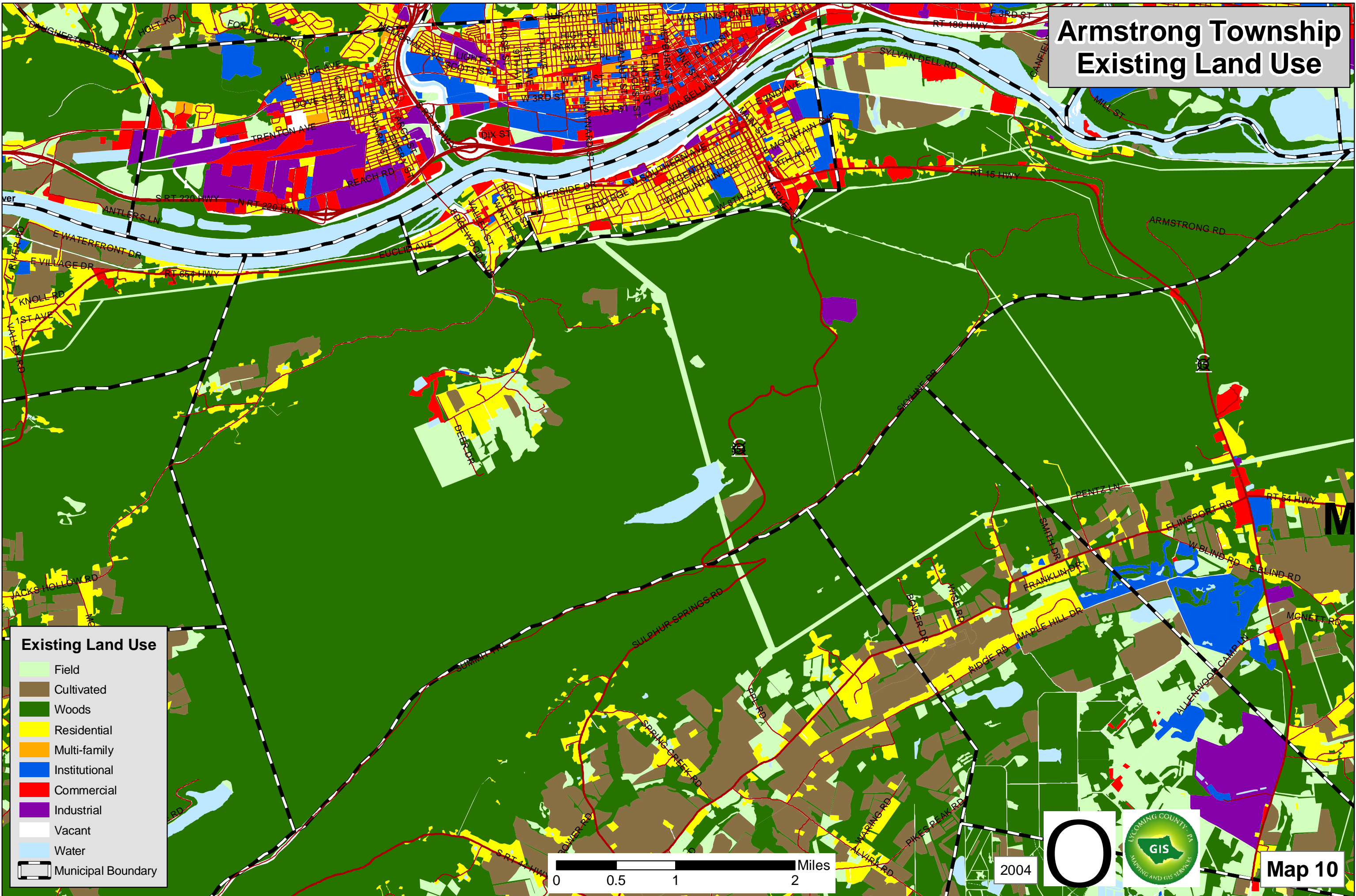


2004




Map 9

Armstrong Township Existing Land Use




Existing Land Use

- Field
- Cultivated
- Woods
- Residential
- Multi-family
- Institutional
- Commercial
- Industrial
- Vacant
- Water
- Municipal Boundary

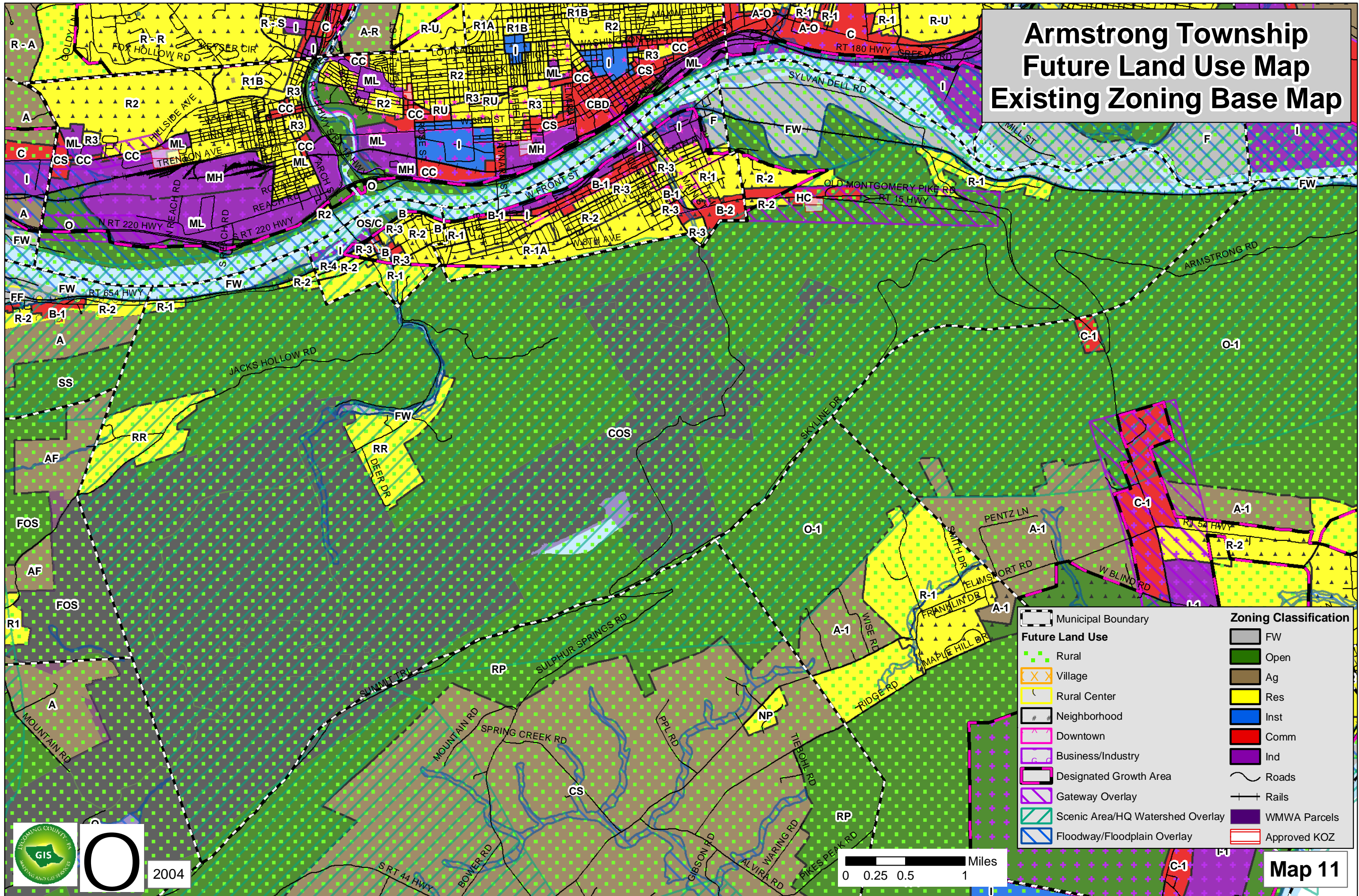


2004



Map 10


Armstrong Township Future Land Use Map Existing Zoning Base Map



Future Land Use		Zoning Classification	
	Rural		FW
	Village		Open
	Rural Center		Ag
	Neighborhood		Res
	Downtown		Inst
	Business/Industry		Comm
	Designated Growth Area		Ind
	Gateway Overlay		Roads
	Scenic Area/HQ Watershed Overlay		Rails
	Floodway/Floodplain Overlay		WMWA Parcels
	Municipal Boundary		Approved KOZ

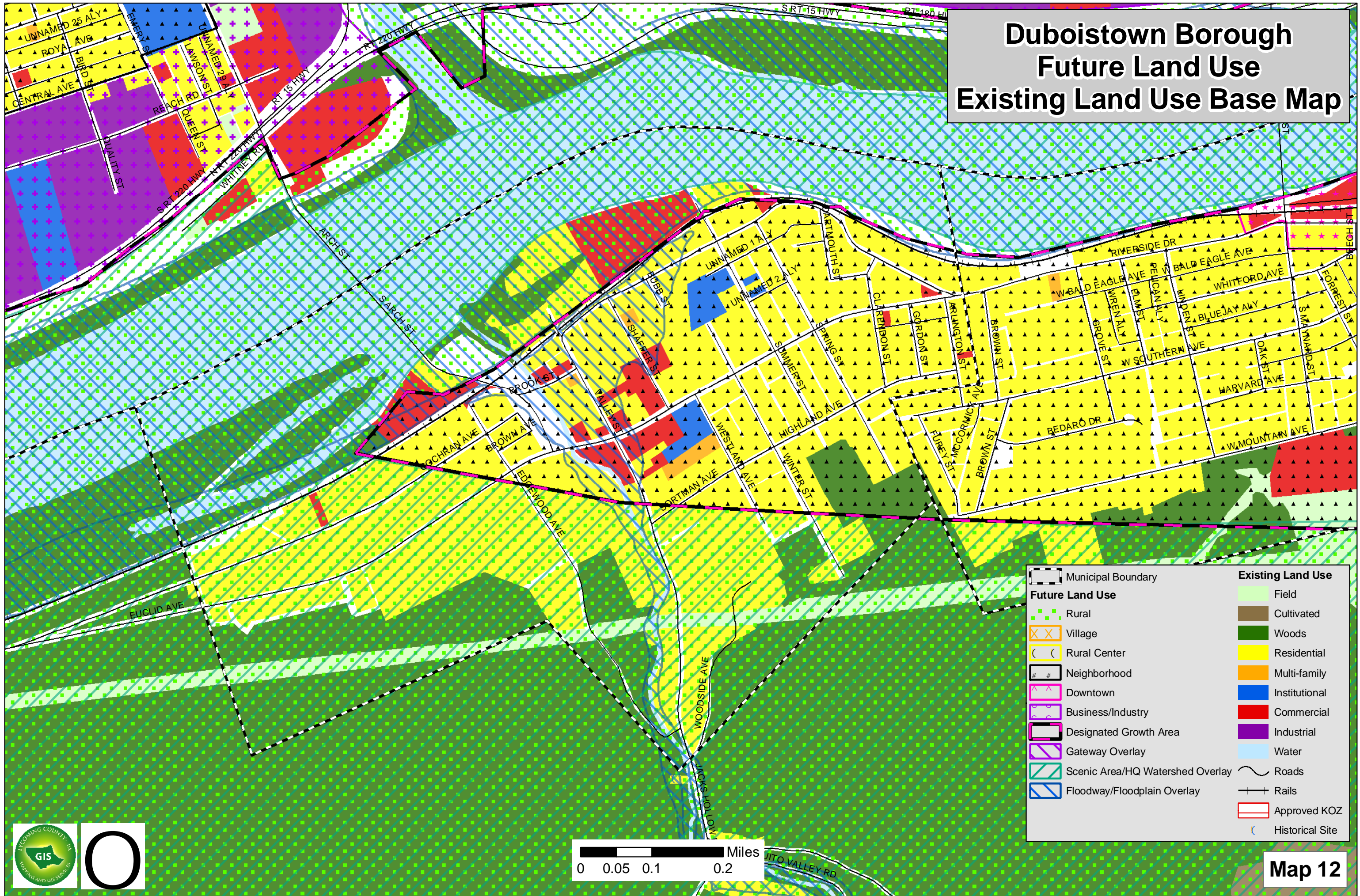


2004




Map 11

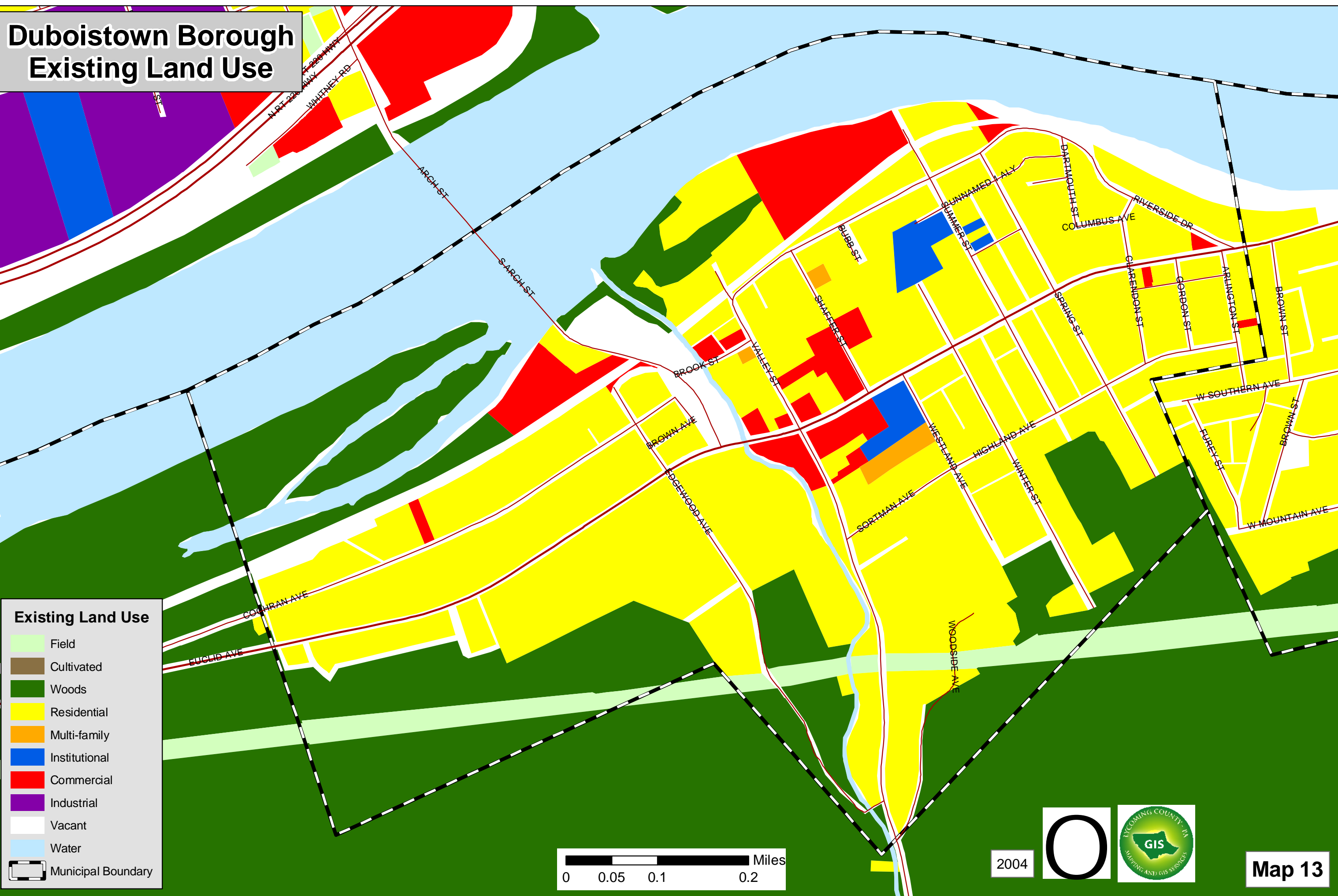
Duboistown Borough Future Land Use Existing Land Use Base Map



Future Land Use		Existing Land Use	
[Green Dotted Pattern]	Rural	[Light Green]	Field
[Orange X Pattern]	Village	[Brown]	Cultivated
[Yellow Dotted Pattern]	Rural Center	[Dark Green]	Woods
[Black Dotted Pattern]	Neighborhood	[Yellow]	Residential
[Pink Dotted Pattern]	Downtown	[Orange]	Multi-family
[Purple Dotted Pattern]	Business/Industry	[Blue]	Institutional
[Black Dotted Pattern]	Designated Growth Area	[Red]	Commercial
[Pink Dotted Pattern]	Gateway Overlay	[Purple]	Industrial
[Green Diagonal Lines]	Scenic Area/HQ Watershed Overlay	[Light Blue]	Water
[Blue Diagonal Lines]	Floodway/Floodplain Overlay	[Black Line]	Roads
[Black Dashed Line]	Municipal Boundary	[Black Line with Tick]	Rails
		[Red Outline]	Approved KOZ
		[Blue Circle]	Historical Site

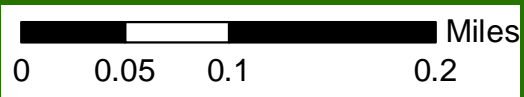


Duboistown Borough Existing Land Use




Existing Land Use

- Field
- Cultivated
- Woods
- Residential
- Multi-family
- Institutional
- Commercial
- Industrial
- Vacant
- Water
- Municipal Boundary

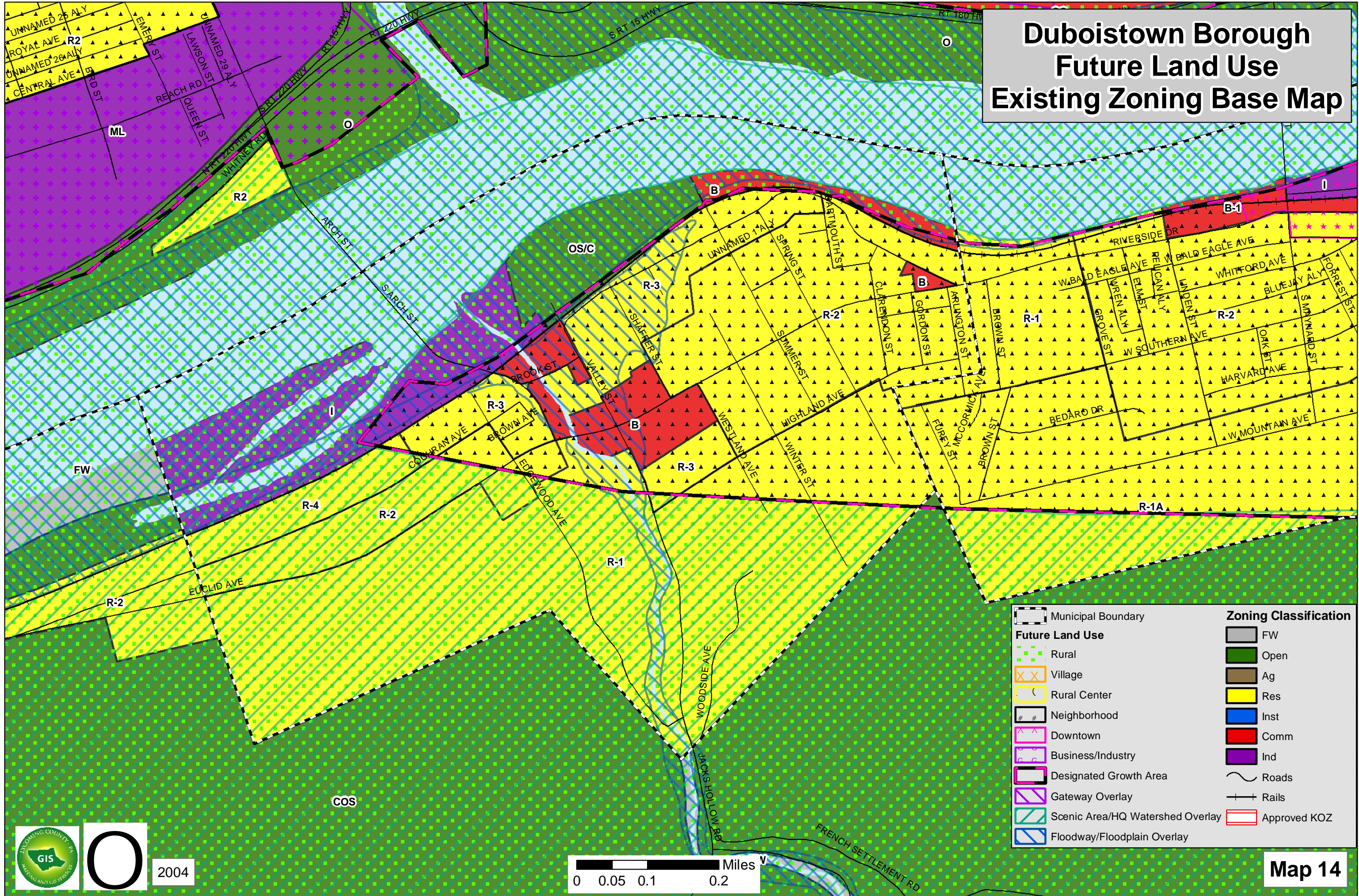


2004




Map 13

Duboistown Borough Future Land Use Existing Zoning Base Map

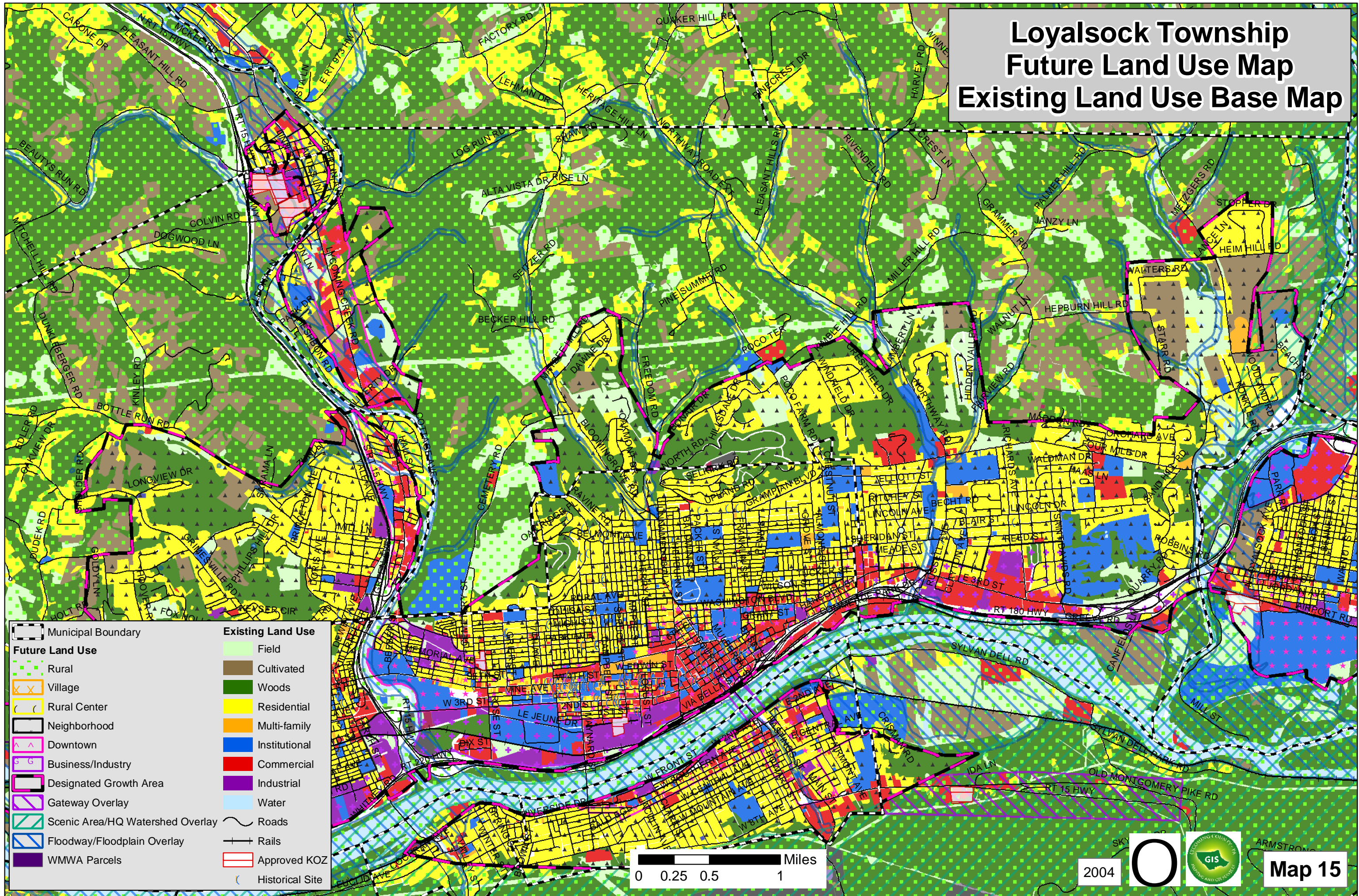


2004



Map 14

Loyalsock Township Future Land Use Map Existing Land Use Base Map

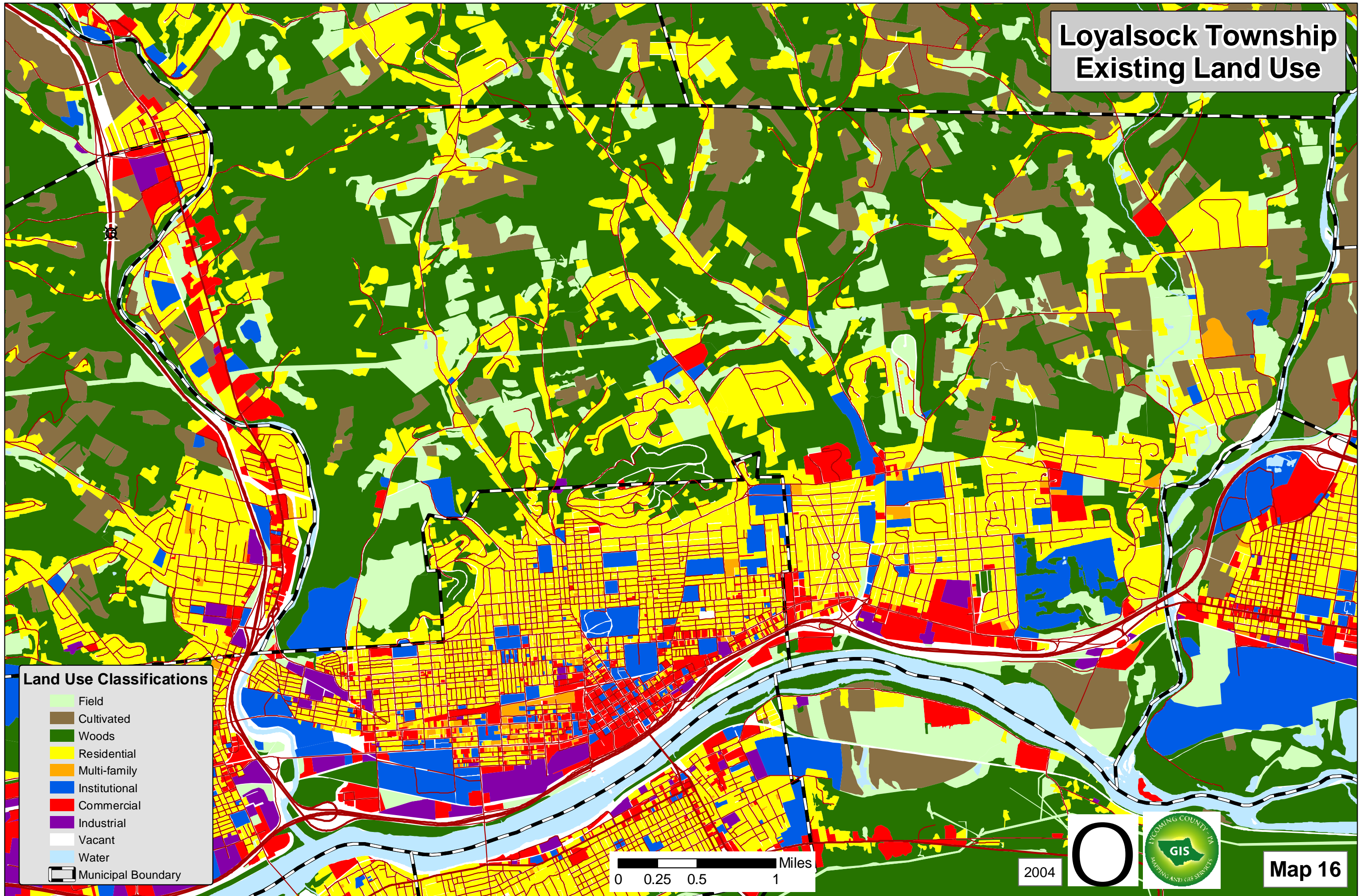


Existing Land Use	
	Field
	Cultivated
	Woods
	Residential
	Multi-family
	Institutional
	Commercial
	Industrial
	Water
	Roads
	Rails
	Approved KOZ
	Historical Site

Future Land Use	
	Rural
	Village
	Rural Center
	Neighborhood
	Downtown
	Business/Industry
	Designated Growth Area
	Gateway Overlay
	Scenic Area/HQ Watershed Overlay
	Floodway/Floodplain Overlay
	WMWA Parcels

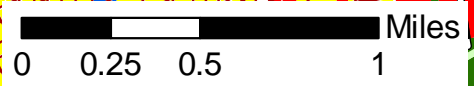


Loyalsock Township Existing Land Use



Land Use Classifications

- Field
- Cultivated
- Woods
- Residential
- Multi-family
- Institutional
- Commercial
- Industrial
- Vacant
- Water
- Municipal Boundary

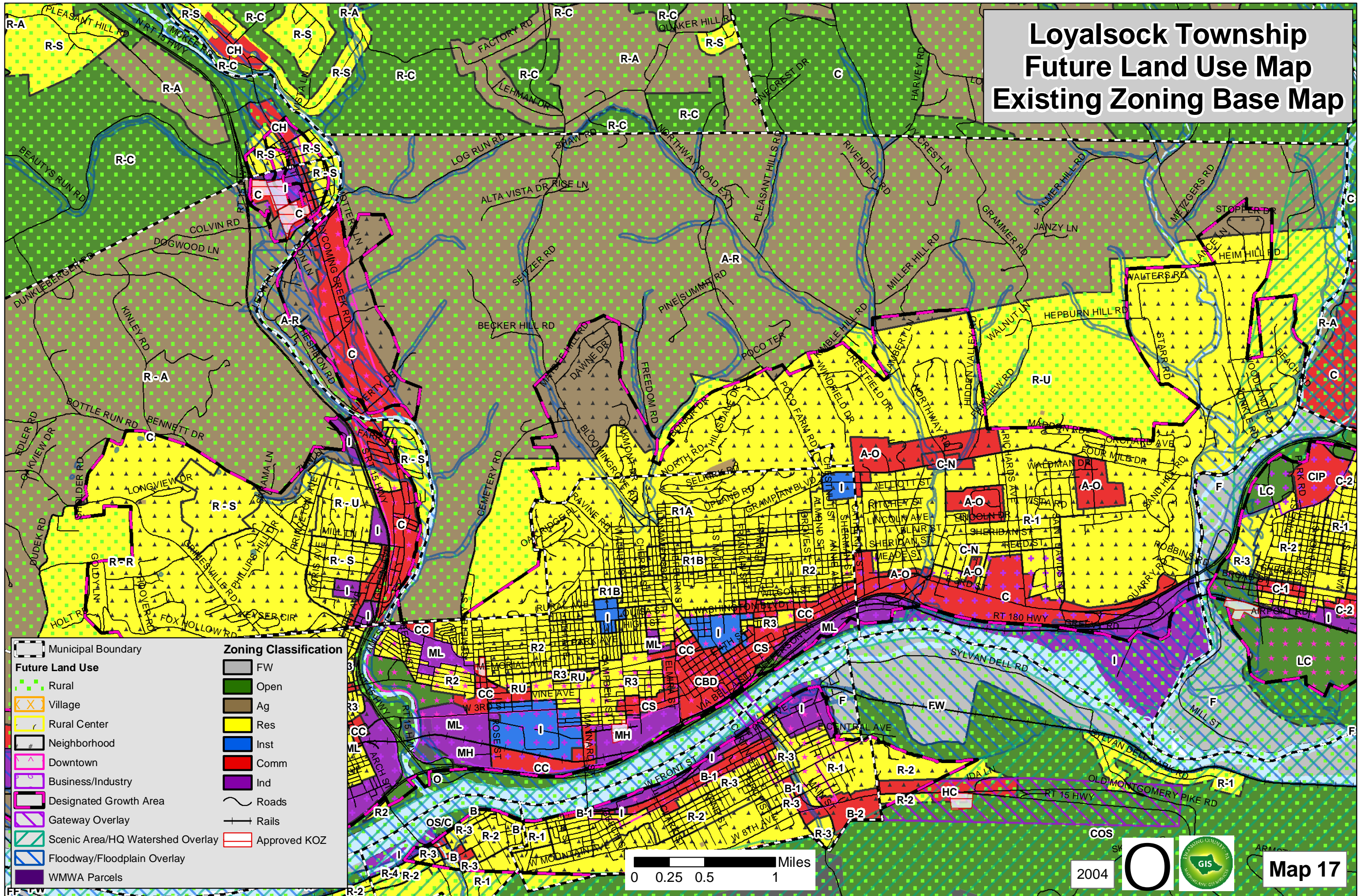


2004

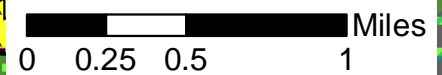


Map 16

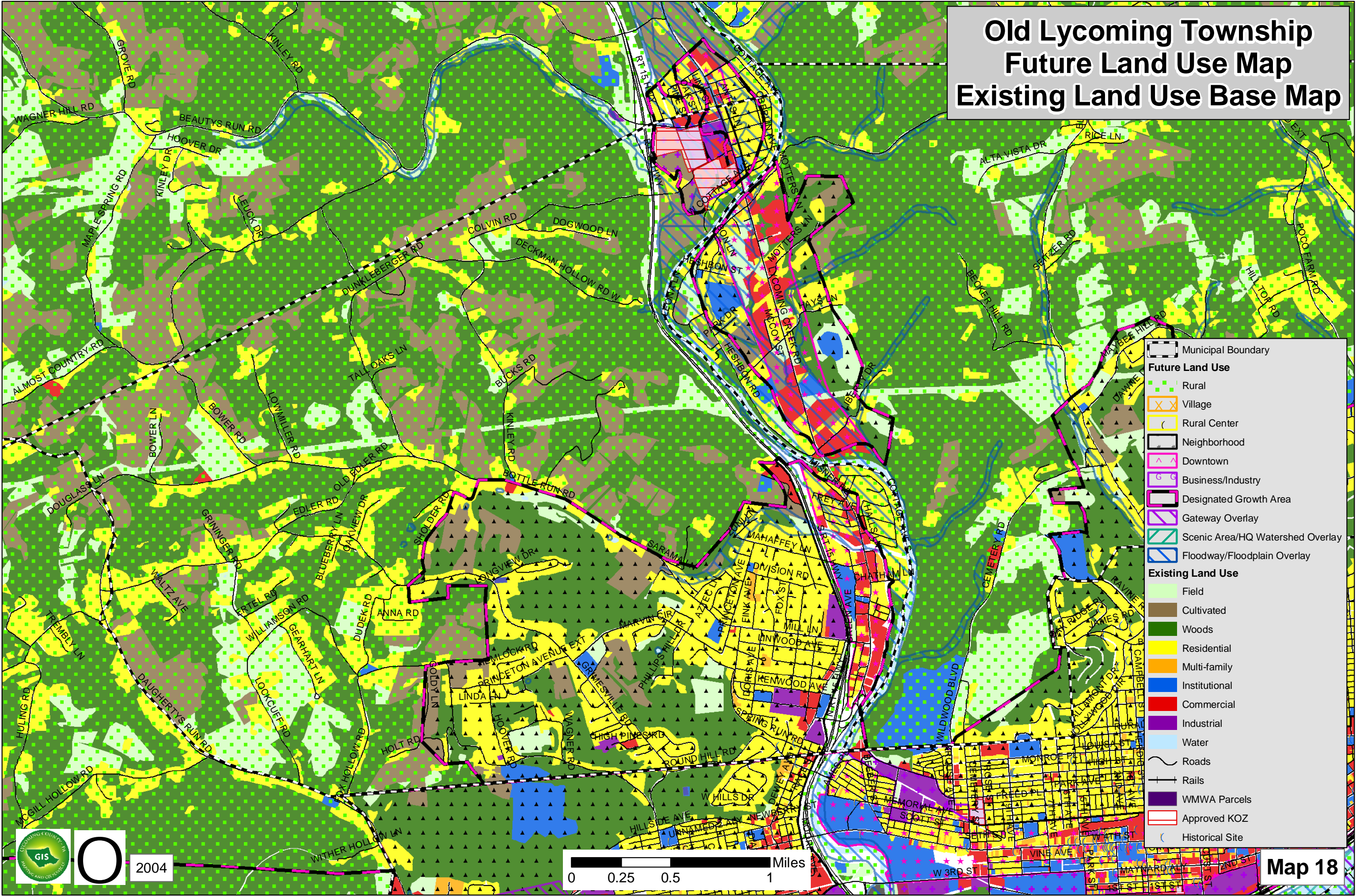
Loyalsock Township Future Land Use Map Existing Zoning Base Map



Municipal Boundary	FW
Future Land Use: Rural	Open
Village	Ag
Rural Center	Res
Neighborhood	Inst
Downtown	Comm
Business/Industry	Ind
Designated Growth Area	Roads
Gateway Overlay	Rails
Scenic Area/HQ Watershed Overlay	Approved KOZ
Floodway/Floodplain Overlay	
WMWA Parcels	




Old Lycoming Township Future Land Use Map Existing Land Use Base Map



- Municipal Boundary
- Future Land Use**
- Rural
- Village
- Rural Center
- Neighborhood
- Downtown
- Business/Industry
- Designated Growth Area
- Gateway Overlay
- Scenic Area/HQ Watershed Overlay
- Floodway/Floodplain Overlay
- Existing Land Use**
- Field
- Cultivated
- Woods
- Residential
- Multi-family
- Institutional
- Commercial
- Industrial
- Water
- Roads
- Rails
- WMWA Parcels
- Approved KOZ
- Historical Site

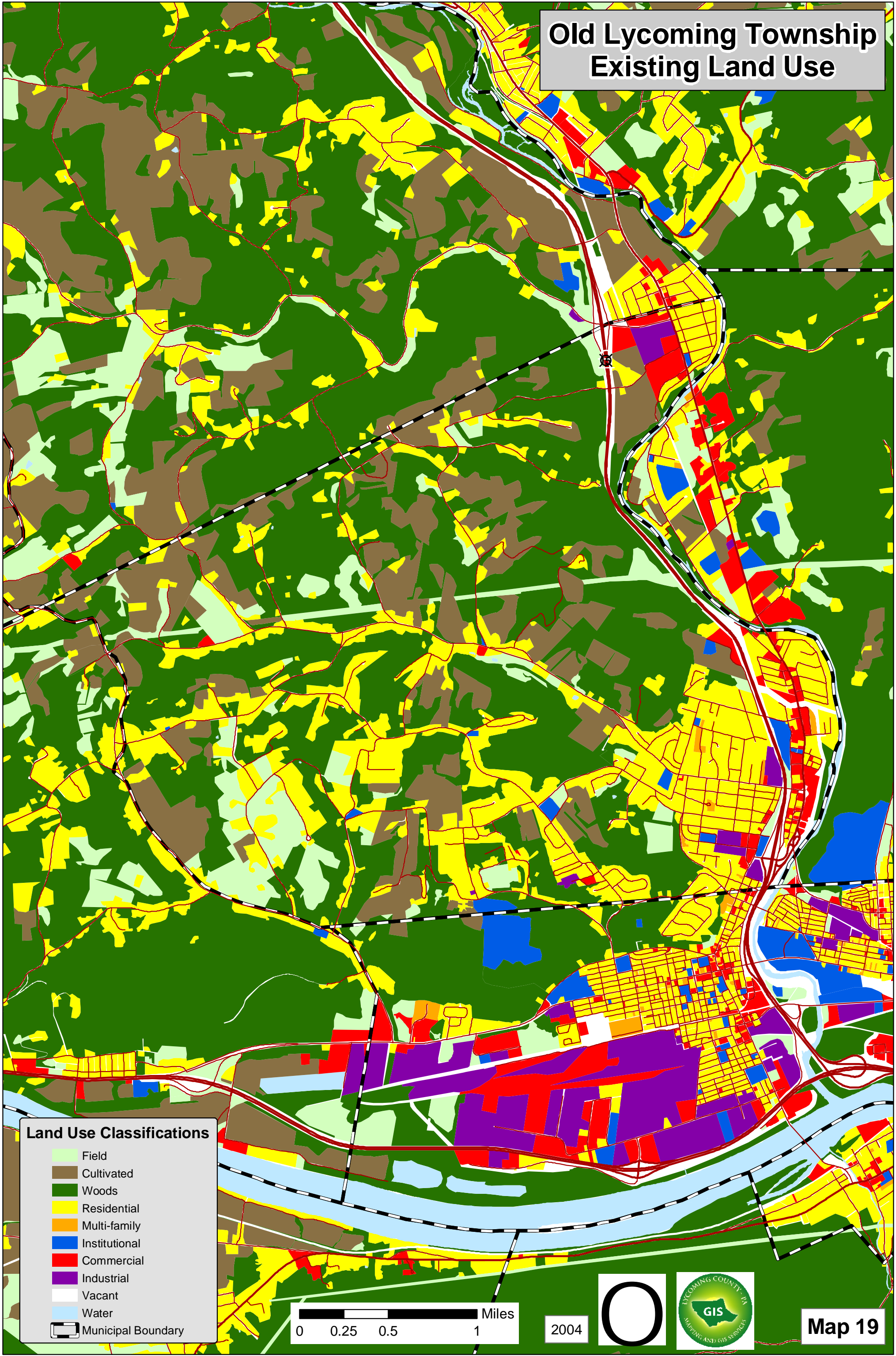


2004




Map 18

Old Lycoming Township Existing Land Use




Land Use Classifications

- Field
- Cultivated
- Woods
- Residential
- Multi-family
- Institutional
- Commercial
- Industrial
- Vacant
- Water
- Municipal Boundary

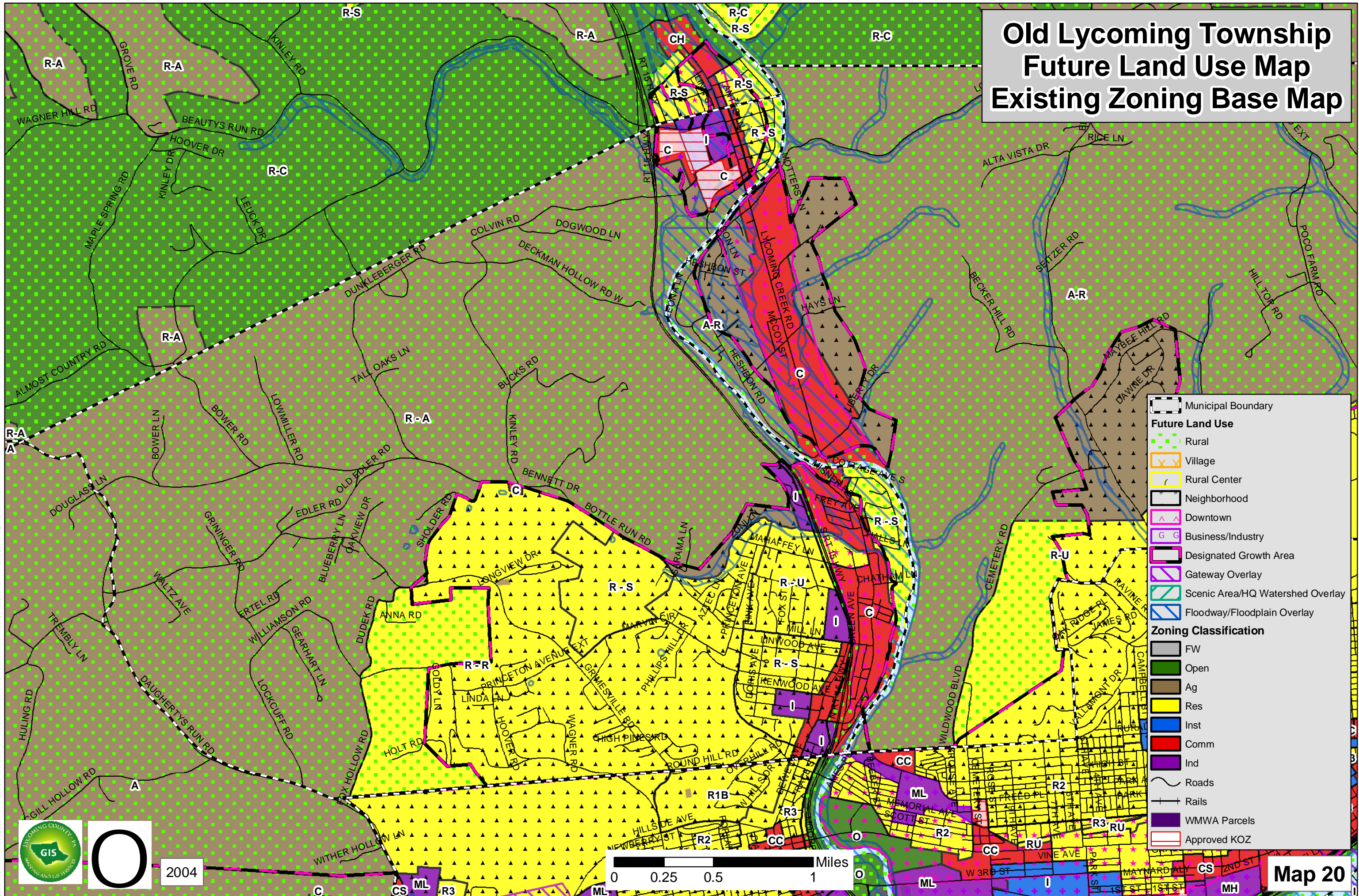


2004



Map 19


Old Lycoming Township Future Land Use Map Existing Zoning Base Map



- Municipal Boundary
- Future Land Use**
- Rural
- Village
- Rural Center
- Neighborhood
- Downtown
- Business/Industry
- Designated Growth Area
- Gateway Overlay
- Scenic Area/HQ Watershed Overlay
- Floodway/Floodplain Overlay
- Zoning Classification**
- FW
- Open
- Ag
- Res
- Inst
- Comm
- Ind
- Roads
- Rails
- WMWA Parcels
- Approved KOZ

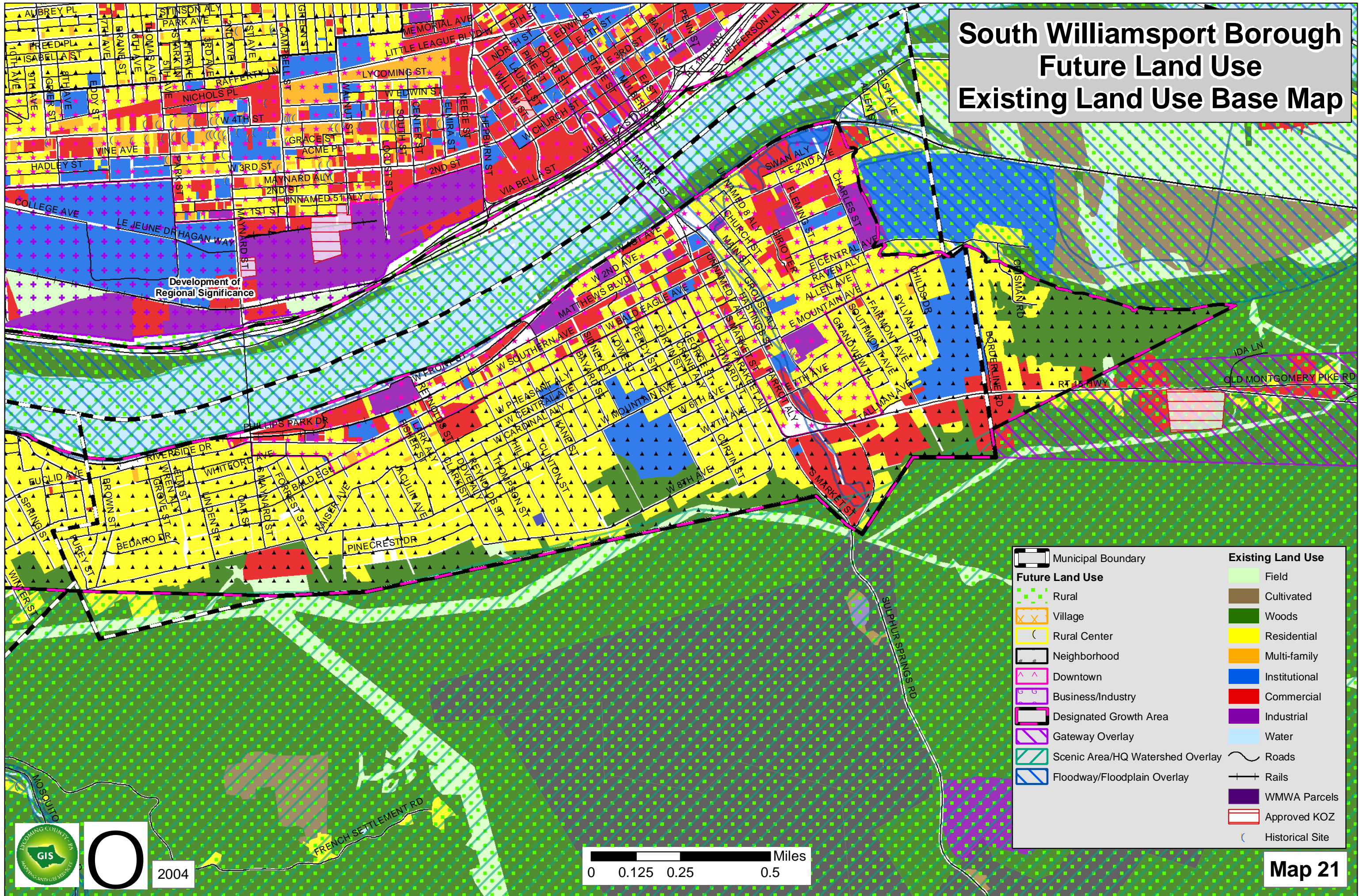


2004




Map 20

South Williamsport Borough Future Land Use Existing Land Use Base Map

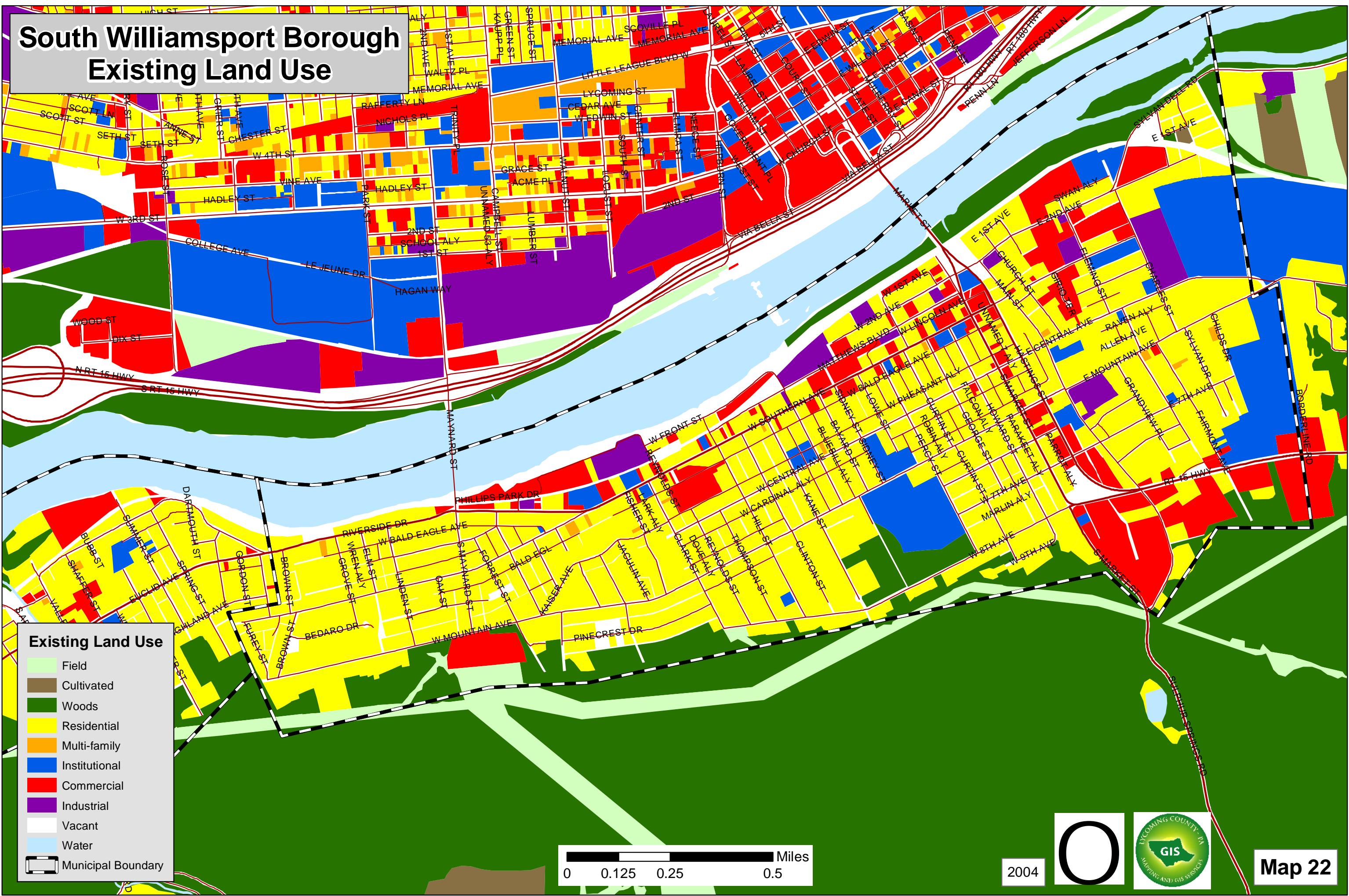


Development of
Regional Significance

Future Land Use		Existing Land Use	
	Rural		Field
	Village		Cultivated
	Rural Center		Woods
	Neighborhood		Residential
	Downtown		Multi-family
	Business/Industry		Institutional
	Designated Growth Area		Commercial
	Gateway Overlay		Industrial
	Scenic Area/HQ Watershed Overlay		Water
	Floodway/Floodplain Overlay		Roads
	Municipal Boundary		Rails
			WMWA Parcels
			Approved KOZ
			Historical Site




South Williamsport Borough Existing Land Use




Existing Land Use

- Field
- Cultivated
- Woods
- Residential
- Multi-family
- Institutional
- Commercial
- Industrial
- Vacant
- Water
- Municipal Boundary

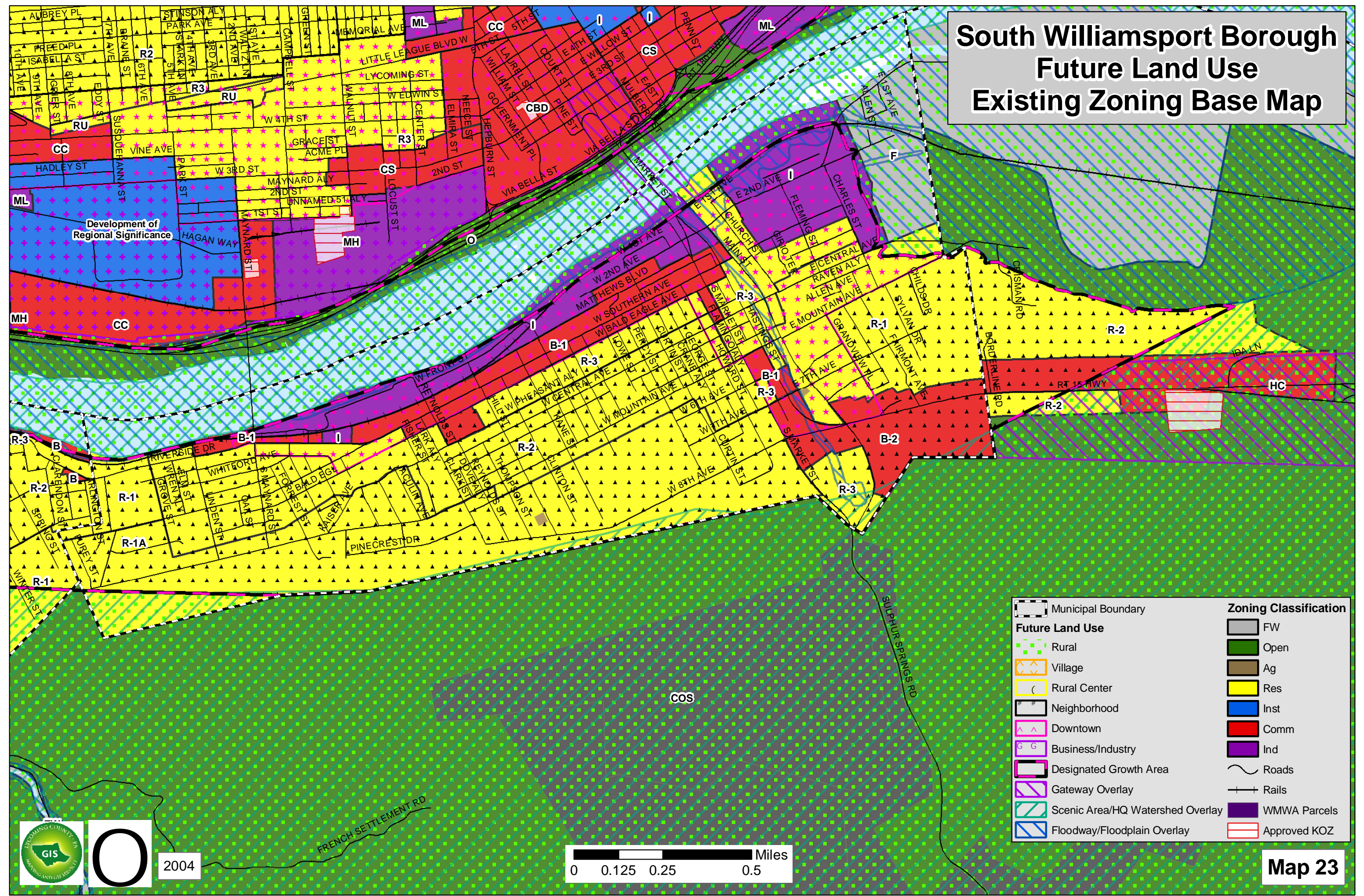


2004



Map 22


South Williamsport Borough Future Land Use Existing Zoning Base Map



Future Land Use		Zoning Classification	
	Rural		FW
	Village		Open
	Rural Center		Ag
	Neighborhood		Res
	Downtown		Inst
	Business/Industry		Comm
	Designated Growth Area		Ind
	Gateway Overlay		Roads
	Scenic Area/HQ Watershed Overlay		Rails
	Floodway/Floodplain Overlay		WMWA Parcels
			Approved KOZ

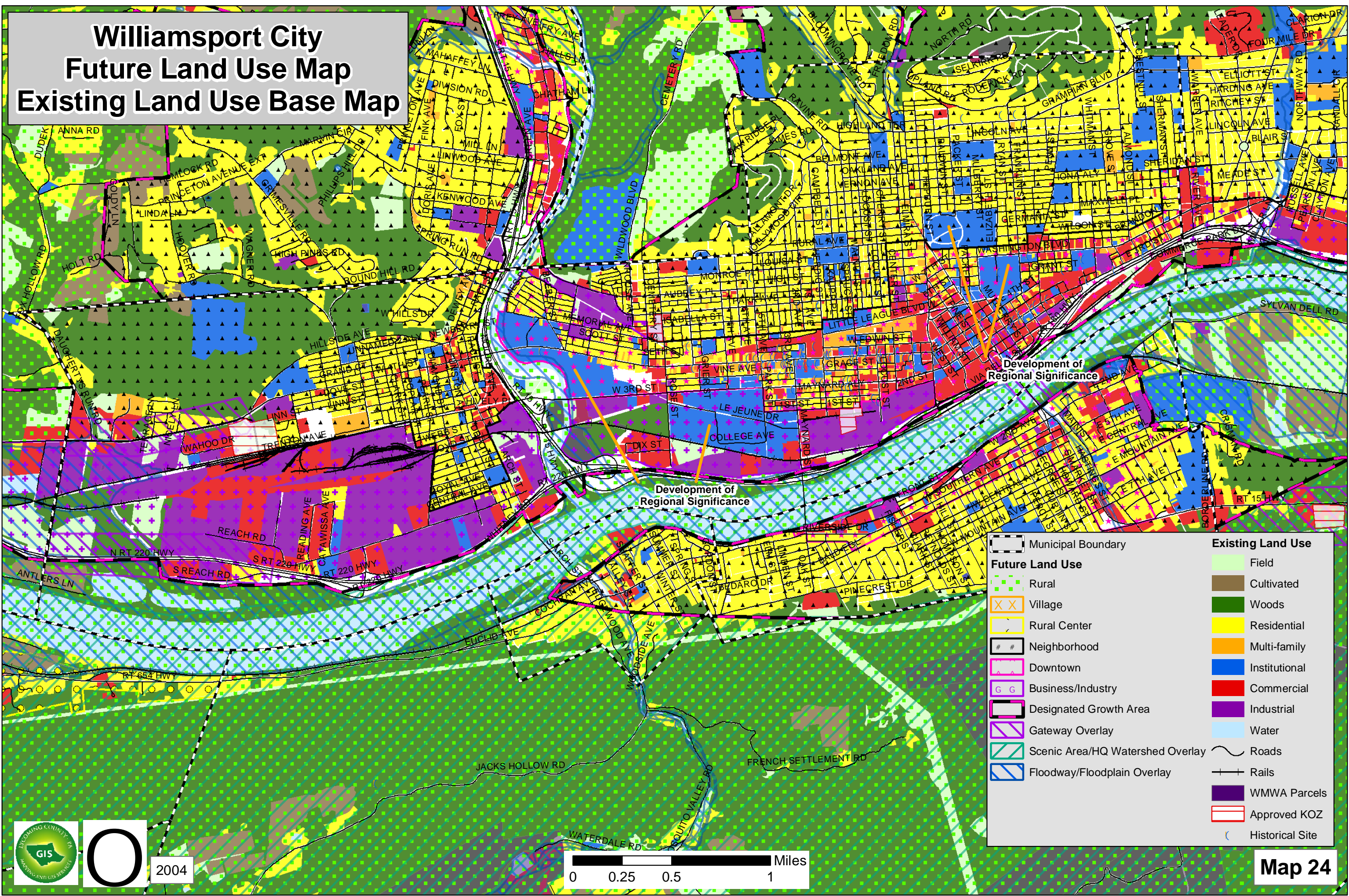


2004



Map 23

Williamsport City Future Land Use Map Existing Land Use Base Map



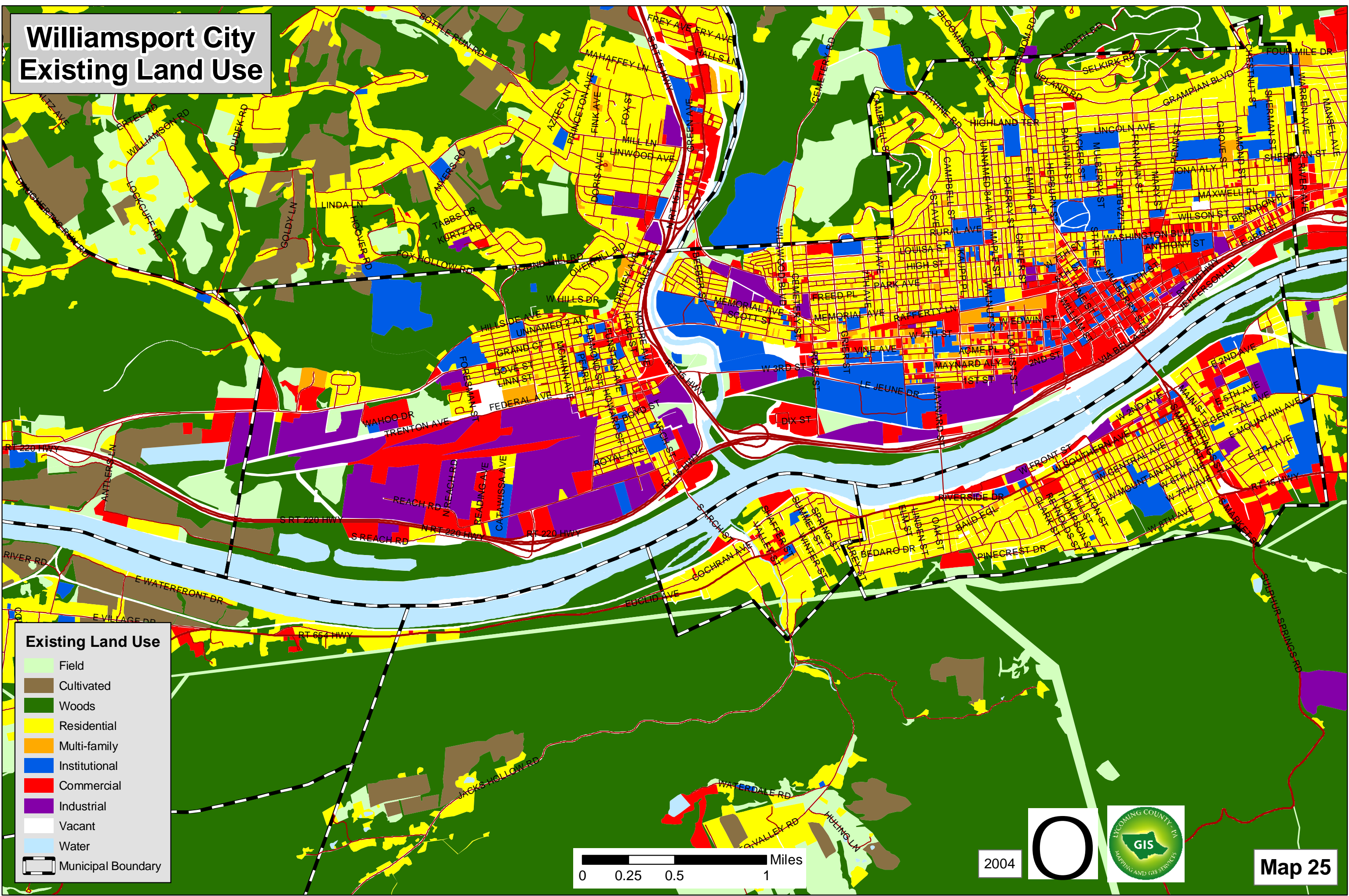
Future Land Use		Existing Land Use	
	Rural		Field
	Village		Cultivated
	Rural Center		Woods
	Neighborhood		Residential
	Downtown		Multi-family
	Business/Industry		Institutional
	Designated Growth Area		Commercial
	Gateway Overlay		Industrial
	Scenic Area/HQ Watershed Overlay		Water
	Floodway/Floodplain Overlay		Roads
	Municipal Boundary		Rails
	Municipal Boundary		WMWA Parcels
	Approved KOZ		Approved KOZ
	Historical Site		Historical Site



2004

Map 24

Williamsport City Existing Land Use




Existing Land Use

- Field
- Cultivated
- Woods
- Residential
- Multi-family
- Institutional
- Commercial
- Industrial
- Vacant
- Water
- Municipal Boundary

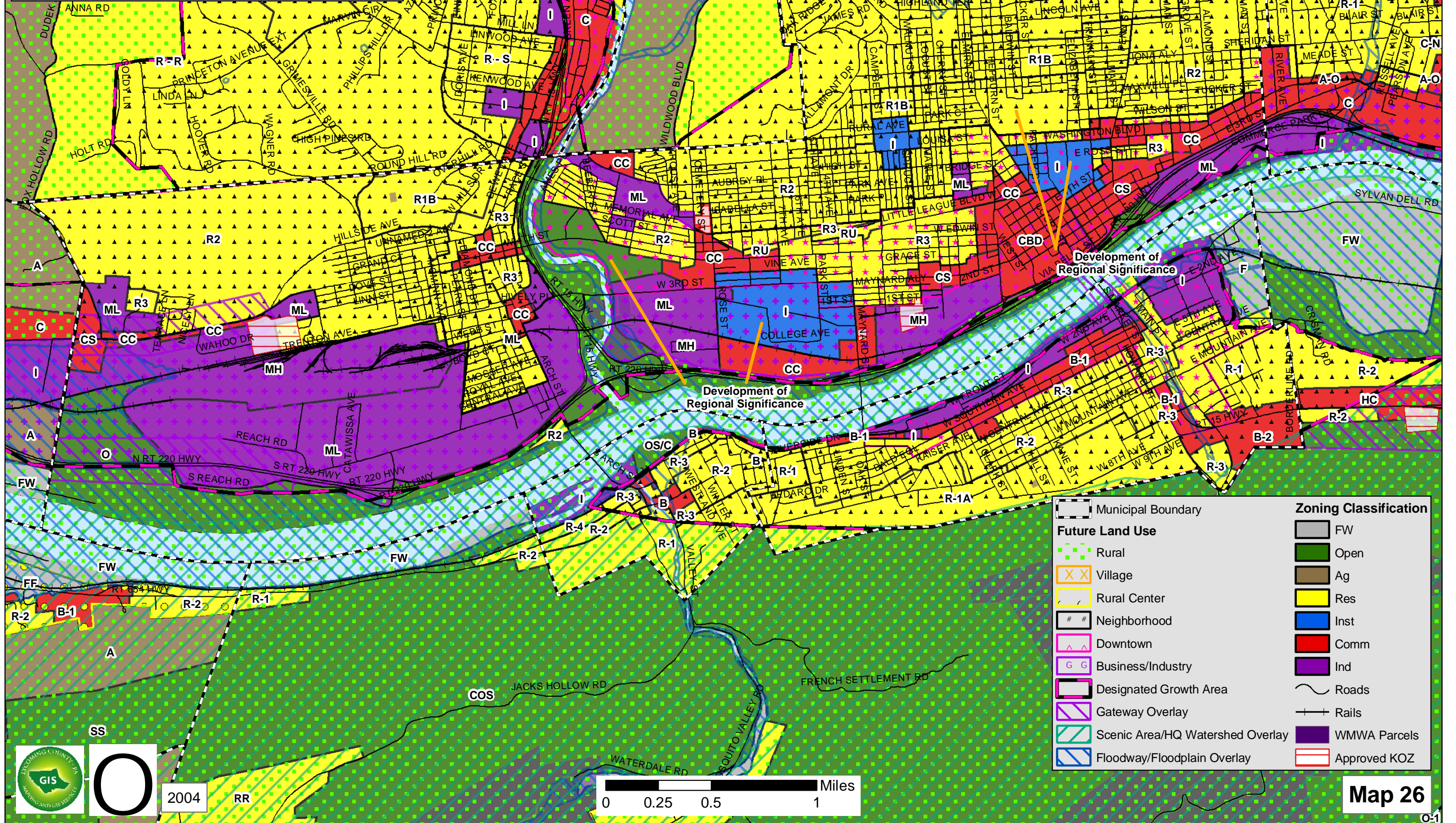


2004

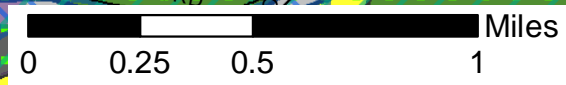


Map 25

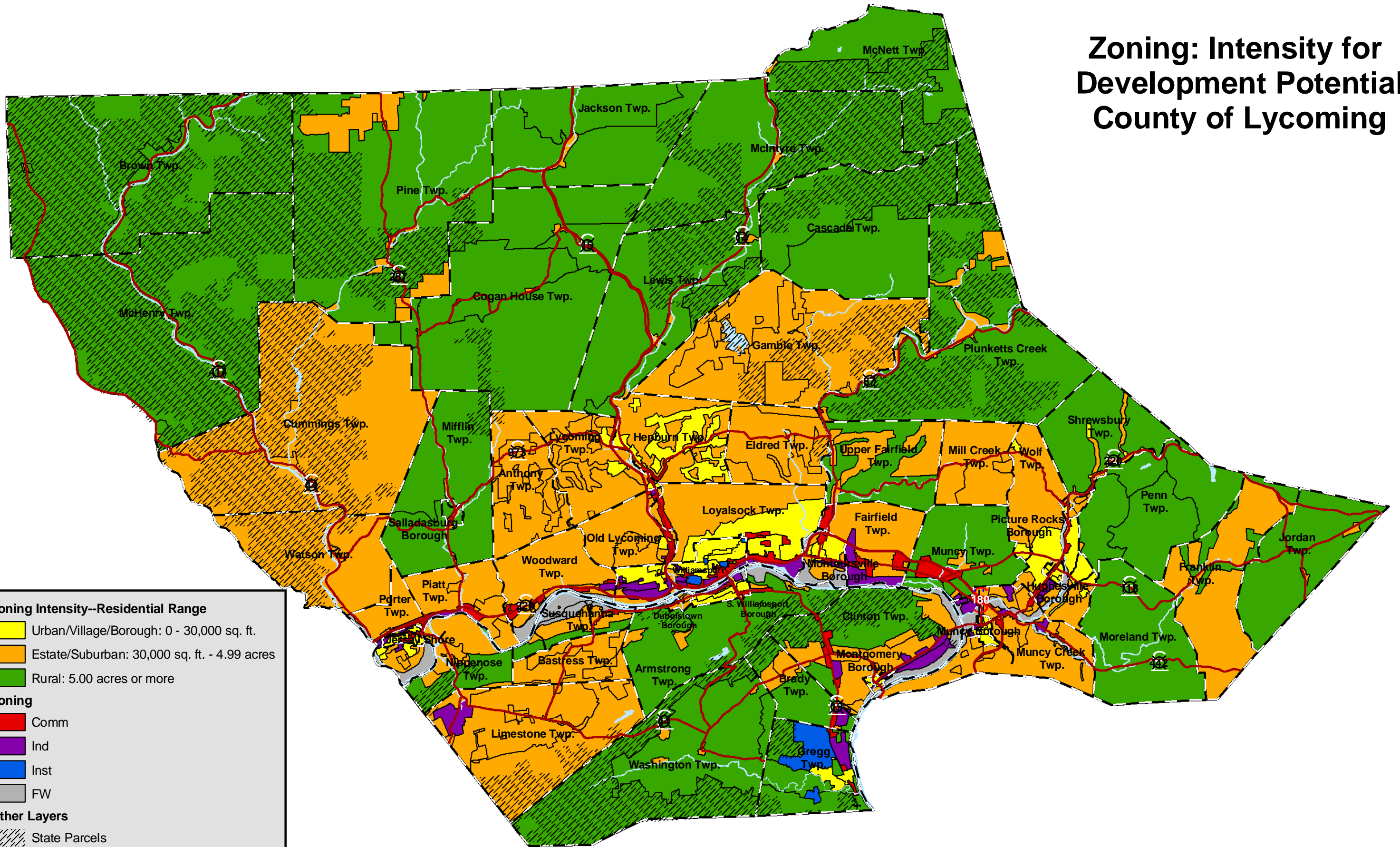
Williamsport City Future Land Use Map Existing Zoning Base Map



Future Land Use		Zoning Classification	
	Rural		FW
	Village		Open
	Rural Center		Ag
	Neighborhood		Res
	Downtown		Inst
	Business/Industry		Comm
	Designated Growth Area		Ind
	Gateway Overlay		Roads
	Scenic Area/HQ Watershed Overlay		Rails
	Floodway/Floodplain Overlay		WMWA Parcels
			Approved KOZ



Zoning: Intensity for Development Potential County of Lycoming



Zoning Intensity--Residential Range

- Urban/Village/Borough: 0 - 30,000 sq. ft.
- Estate/Suburban: 30,000 sq. ft. - 4.99 acres
- Rural: 5.00 acres or more


Zoning

- Comm
- Ind
- Inst
- FW


Other Layers

- State Parcels
- Main Streams
- Main Roads
- Municipal Boundary
- Zoning Boundary

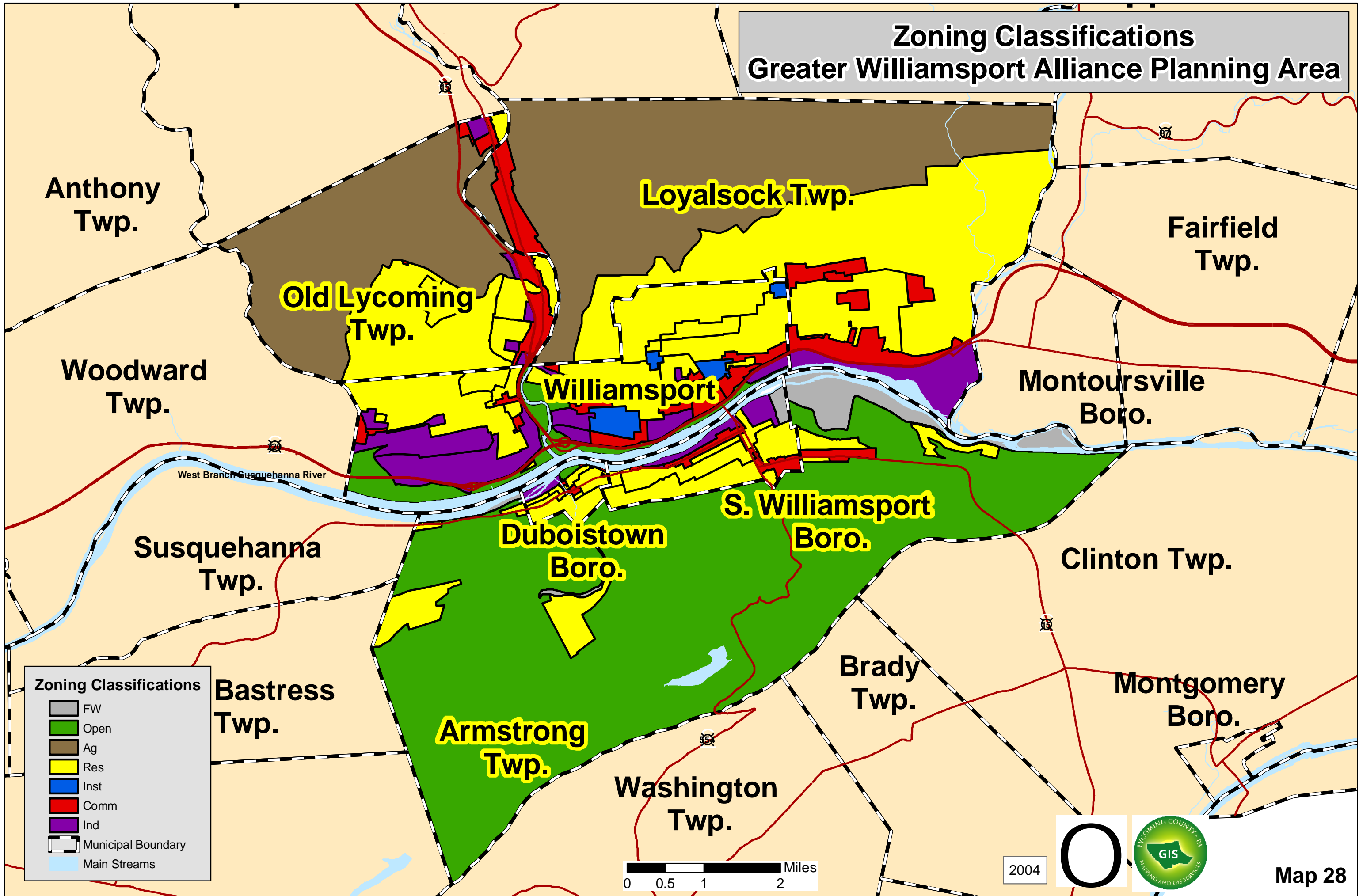
* Map includes Gregg Township, Union County



2004




Zoning Classifications Greater Williamsport Alliance Planning Area




Zoning Classifications

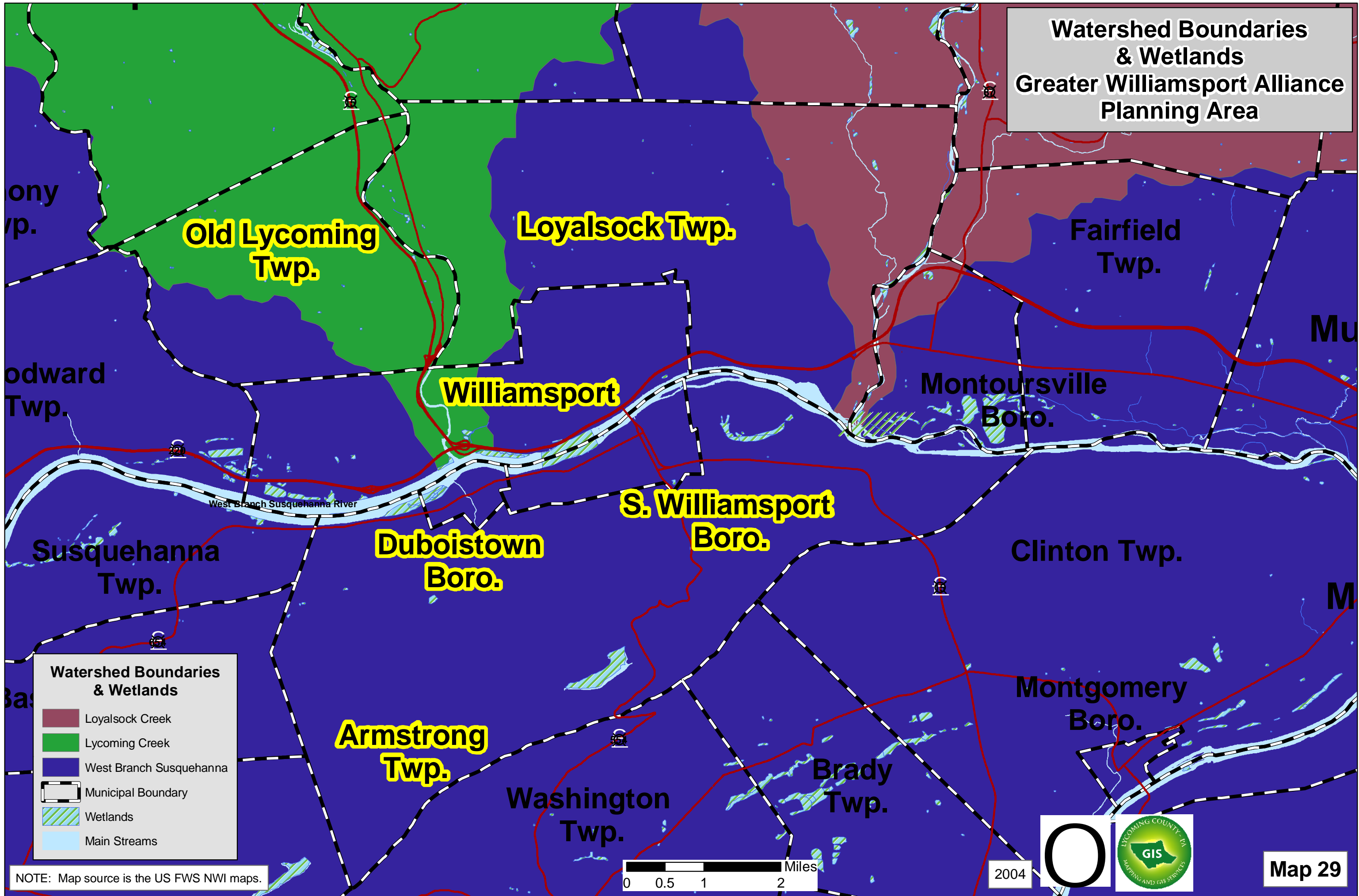
- FW
- Open
- Ag
- Res
- Inst
- Comm
- Ind
- Municipal Boundary
- Main Streams




2004



**Watershed Boundaries
& Wetlands
Greater Williamsport Alliance
Planning Area**



NOTE: Map source is the US FWS NWI maps.

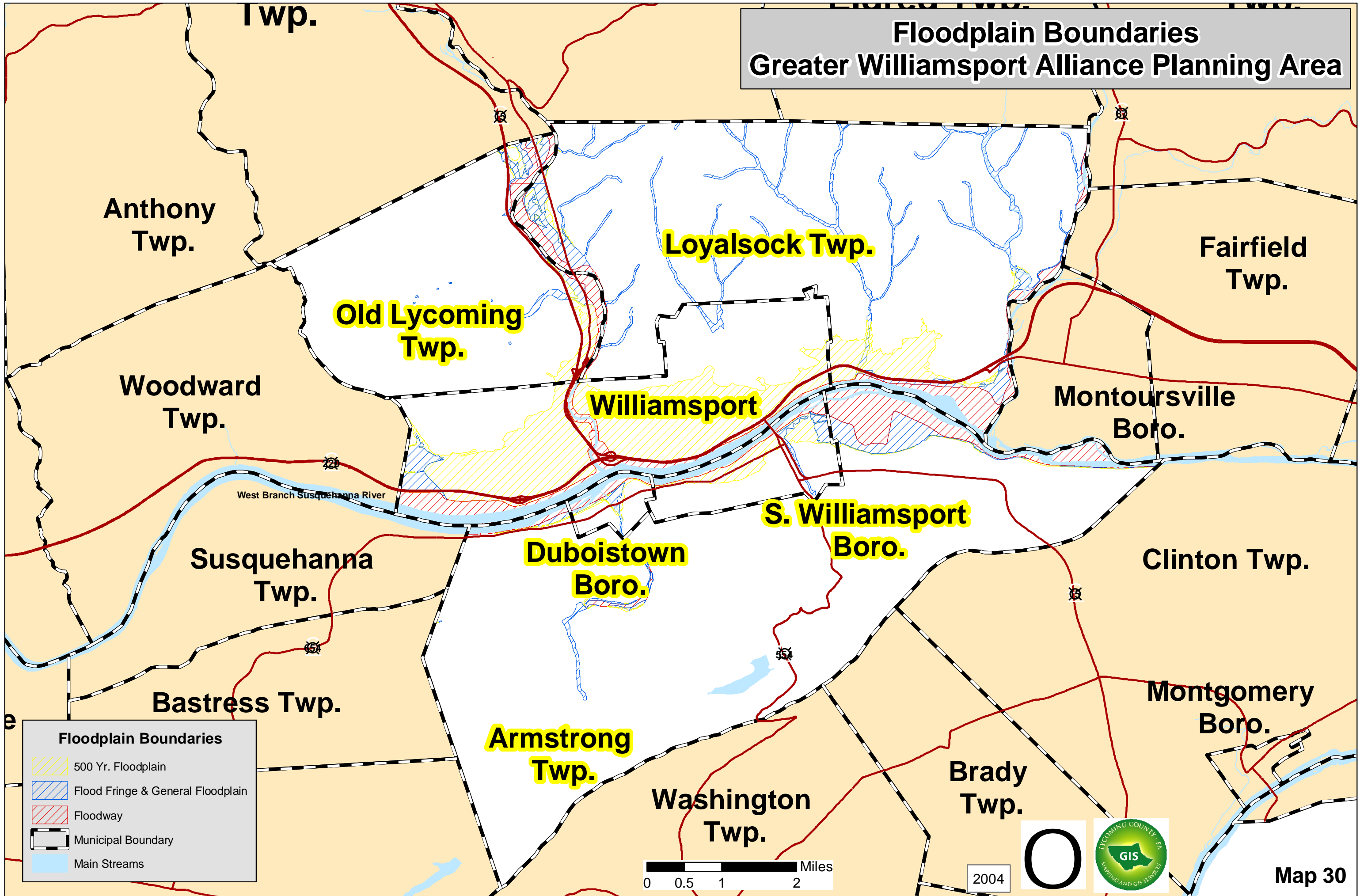


2004



Map 29

Floodplain Boundaries Greater Williamsport Alliance Planning Area




Floodplain Boundaries

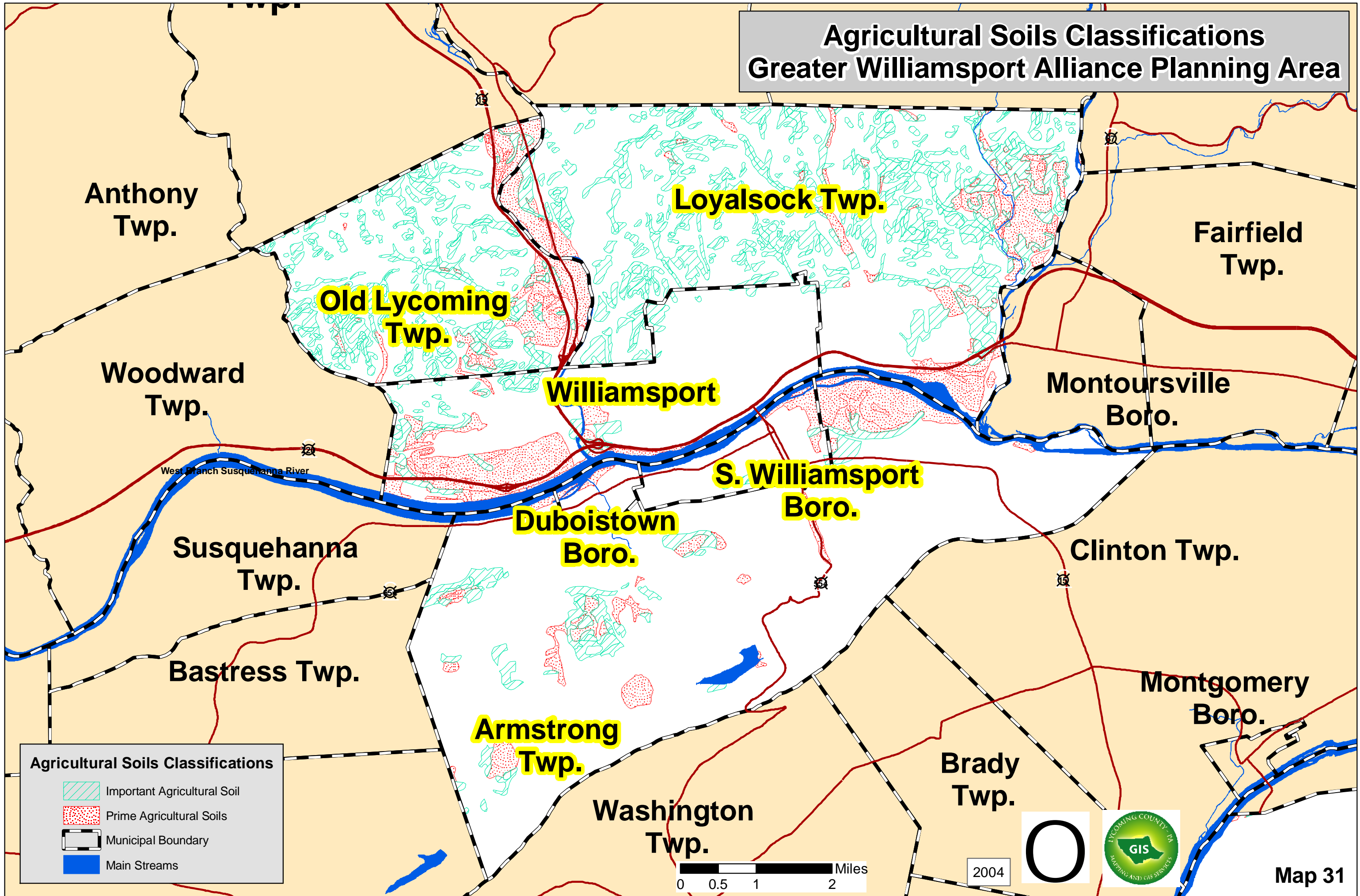
- 500 Yr. Floodplain
- Flood Fringe & General Floodplain
- Floodway
- Municipal Boundary
- Main Streams



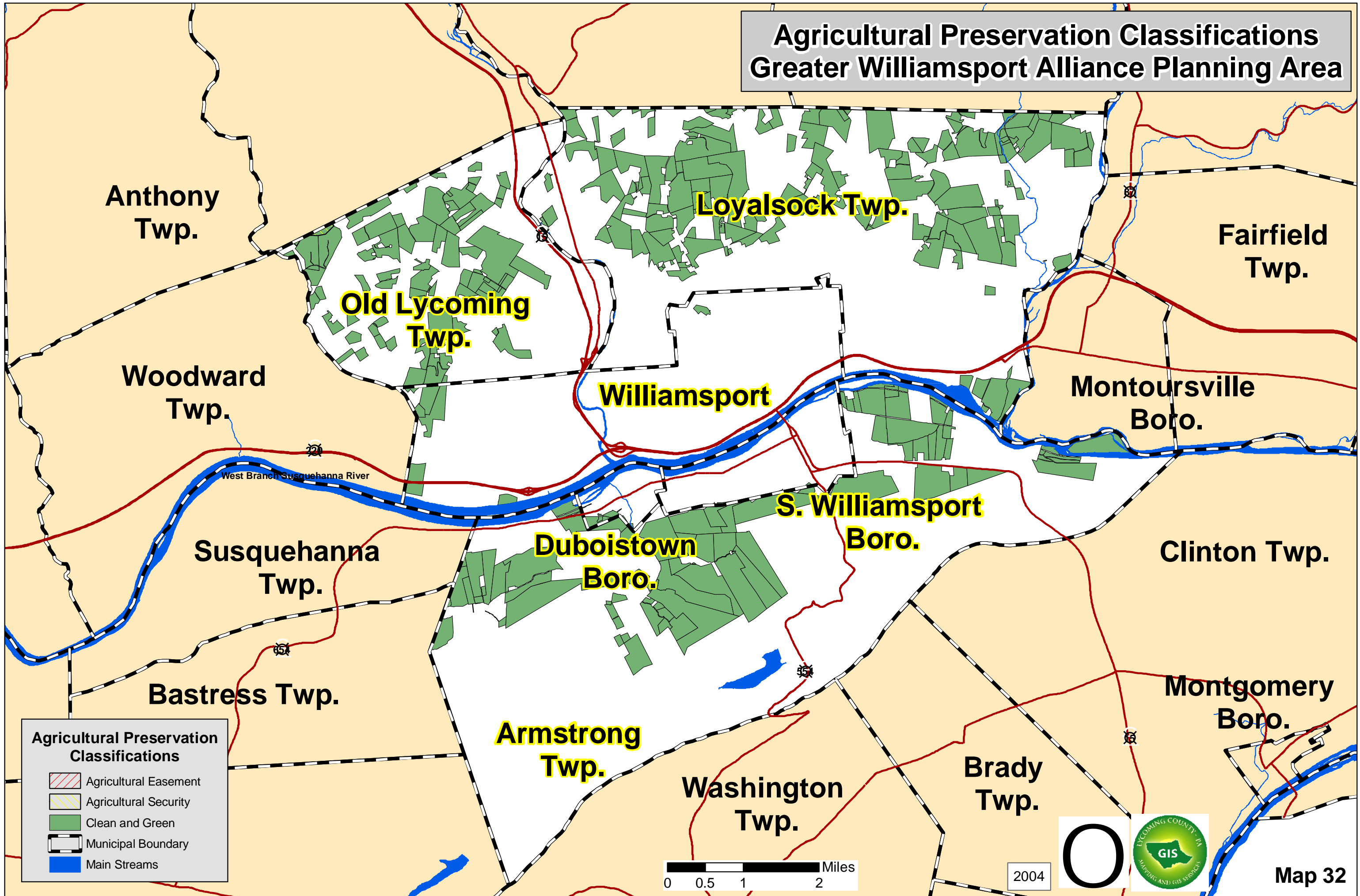
2004



Agricultural Soils Classifications Greater Williamsport Alliance Planning Area



Agricultural Preservation Classifications Greater Williamsport Alliance Planning Area



Anthony Twp.

Loyalsock Twp.

Fairfield Twp.

Old Lycoming Twp.

Woodward Twp.

Williamsport

Montoursville Boro.

Susquehanna Twp.

Duboistown Boro.

S. Williamsport Boro.

Clinton Twp.

Bastress Twp.

Armstrong Twp.

Washington Twp.

Brady Twp.


Montgomery Boro.

Agricultural Preservation Classifications

- Agricultural Easement
- Agricultural Security
- Clean and Green
- Municipal Boundary
- Main Streams

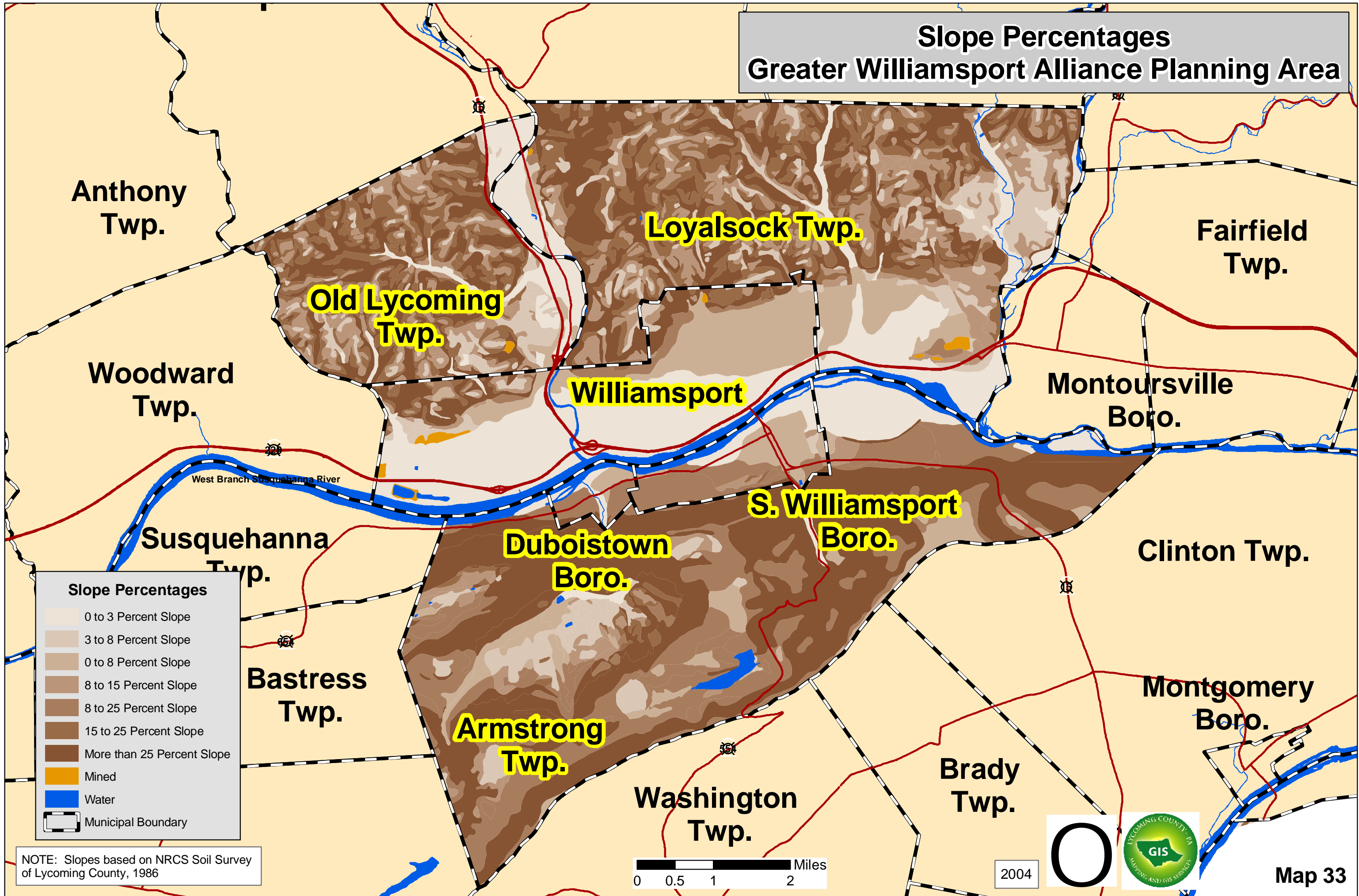


2004



Map 32

Slope Percentages Greater Williamsport Alliance Planning Area




Slope Percentages

- 0 to 3 Percent Slope
- 3 to 8 Percent Slope
- 0 to 8 Percent Slope
- 8 to 15 Percent Slope
- 8 to 25 Percent Slope
- 15 to 25 Percent Slope
- More than 25 Percent Slope
- Mined
- Water
- Municipal Boundary

NOTE: Slopes based on NRCS Soil Survey of Lycoming County, 1986

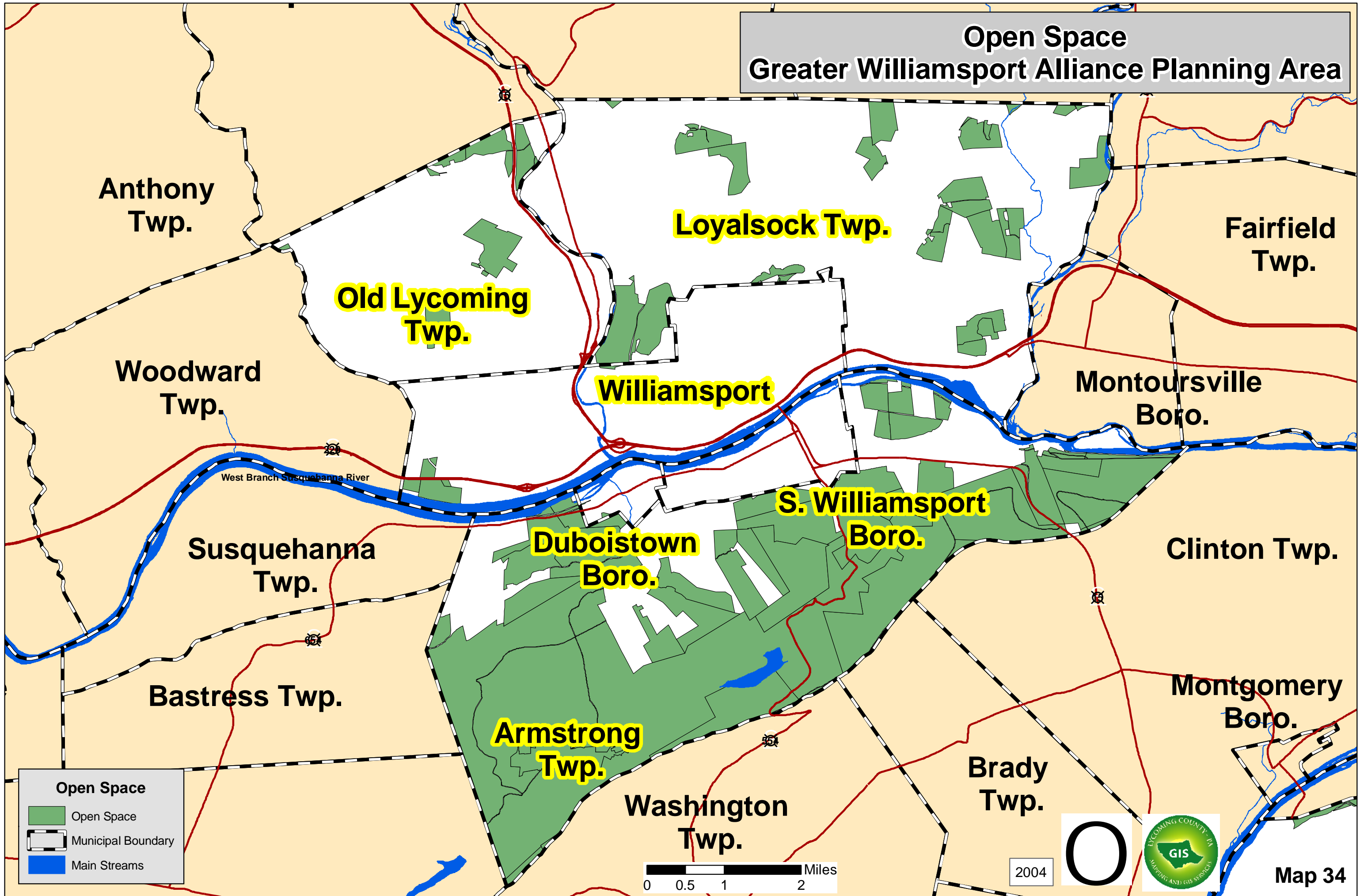


2004

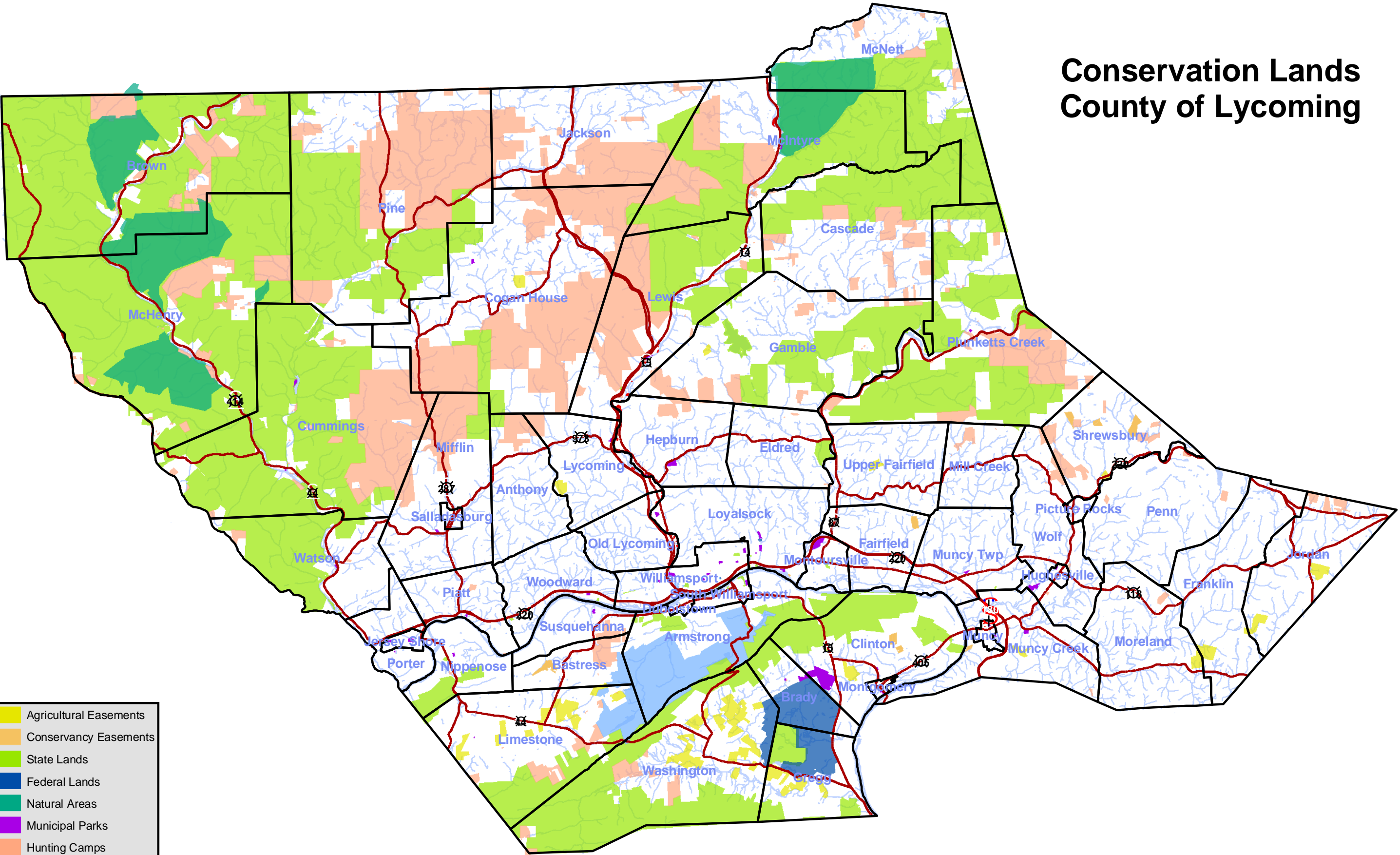


Map 33

**Open Space
Greater Williamsport Alliance Planning Area**




Conservation Lands County of Lycoming

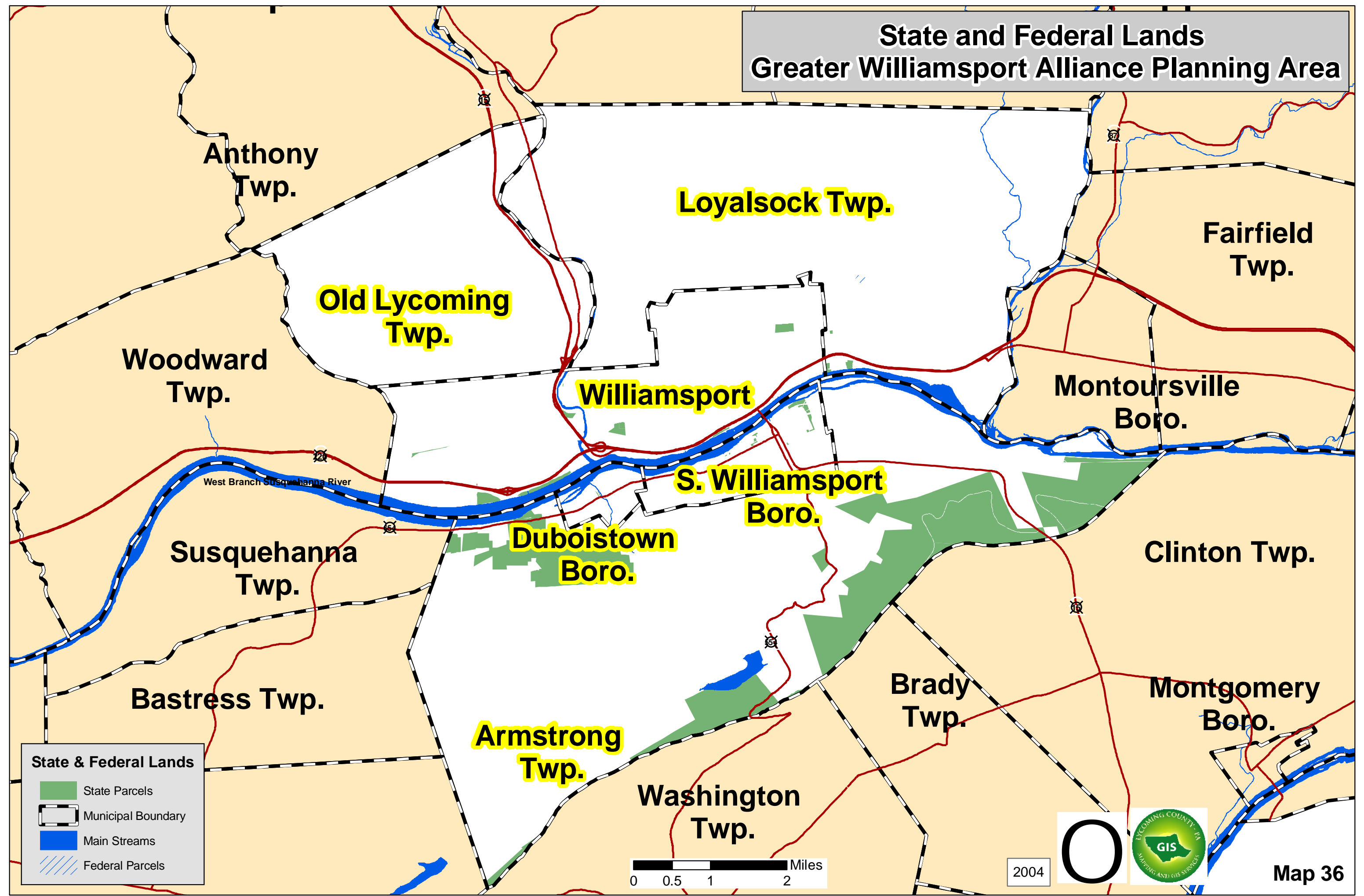


- Agricultural Easements
- Conservancy Easements
- State Lands
- Federal Lands
- Natural Areas
- Municipal Parks
- Hunting Camps
- WMWA parcels
- Flood Buyouts
- Main Roads
- Streams

*Map includes Gregg Township, Union County



State and Federal Lands Greater Williamsport Alliance Planning Area



Anthony
Twp.

Loyalsock Twp.

Fairfield
Twp.

Old Lycoming
Twp.

Woodward
Twp.

Williamsport

Montoursville
Boro.

West Branch Susquehanna River

S. Williamsport
Boro.

Susquehanna
Twp.

Duboistown
Boro.

Clinton Twp.

Bastress Twp.

Armstrong
Twp.


Brady
Twp.

Montgomery
Boro.


Washington
Twp.

State & Federal Lands

- State Parcels
- Municipal Boundary
- Main Streams
- Federal Parcels

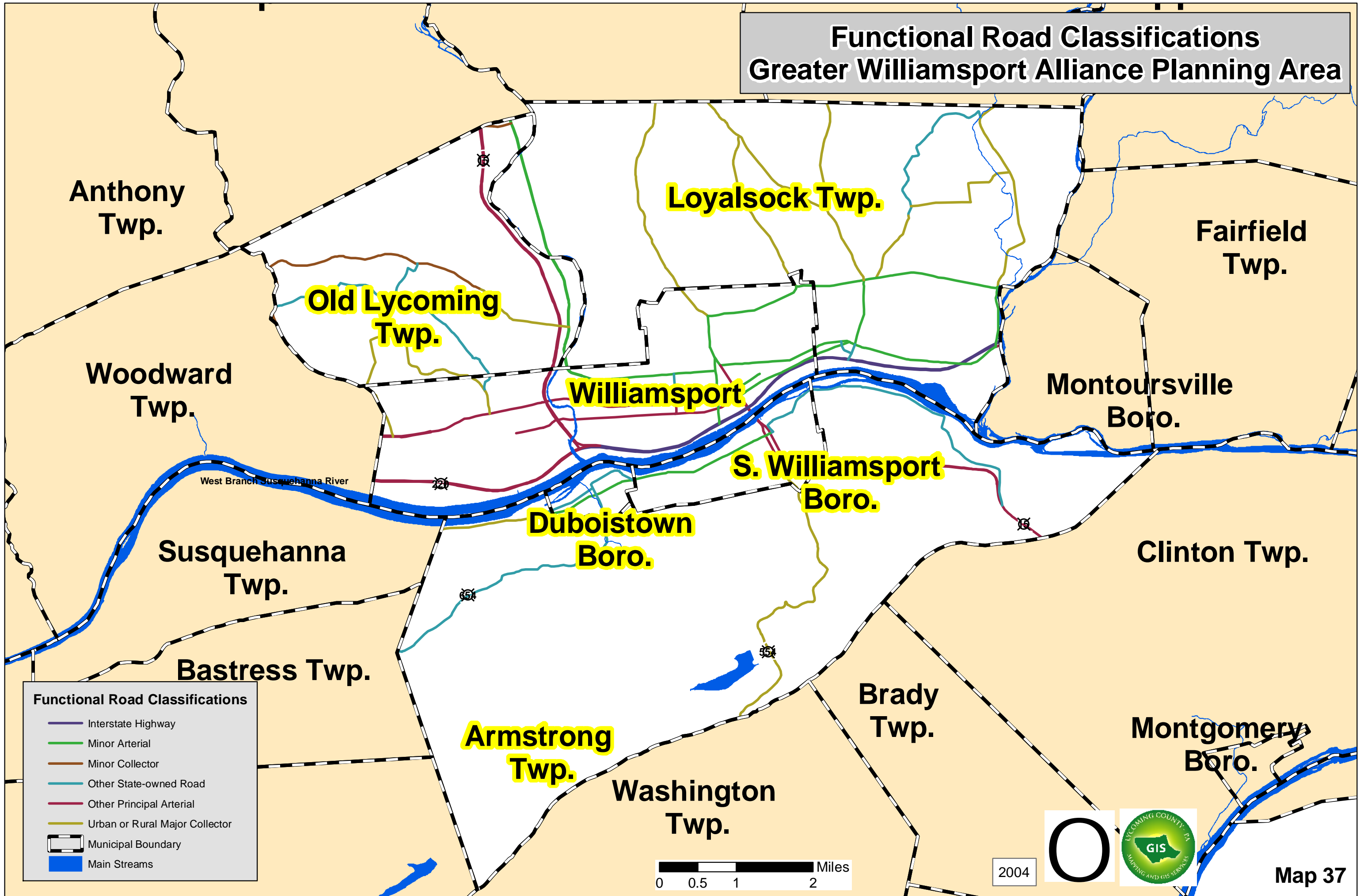


2004



Map 36

Functional Road Classifications Greater Williamsport Alliance Planning Area




Functional Road Classifications

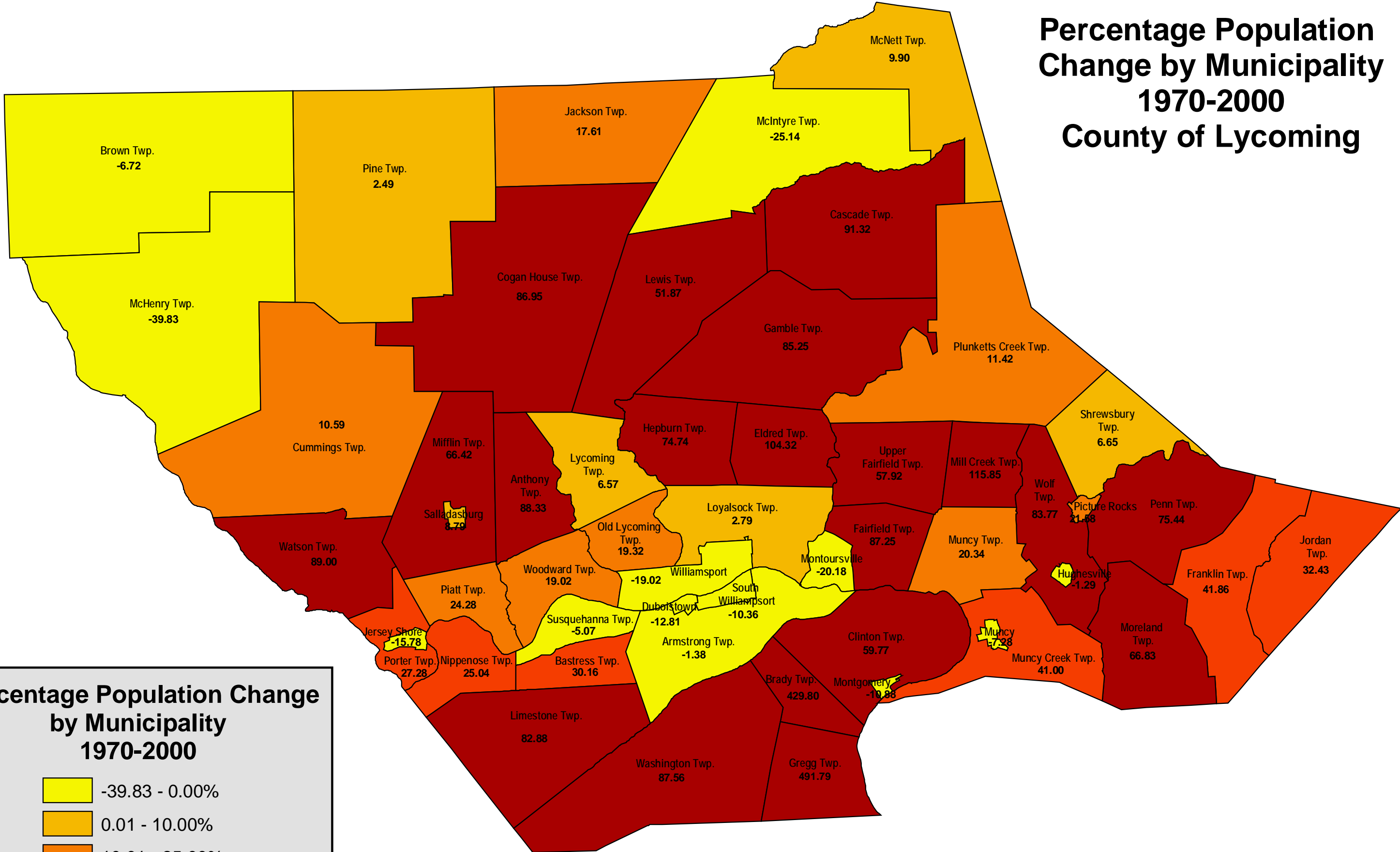
- Interstate Highway
- Minor Arterial
- Minor Collector
- Other State-owned Road
- Other Principal Arterial
- Urban or Rural Major Collector
- Municipal Boundary
- Main Streams



2004



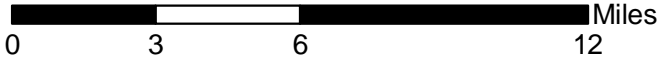
Percentage Population Change by Municipality 1970-2000 County of Lycoming




Percentage Population Change by Municipality 1970-2000

- 39.83 - 0.00%
- 0.01 - 10.00%
- 10.01 - 25.00%
- 25.01 - 50.00%
- 50.01 - 491.79%

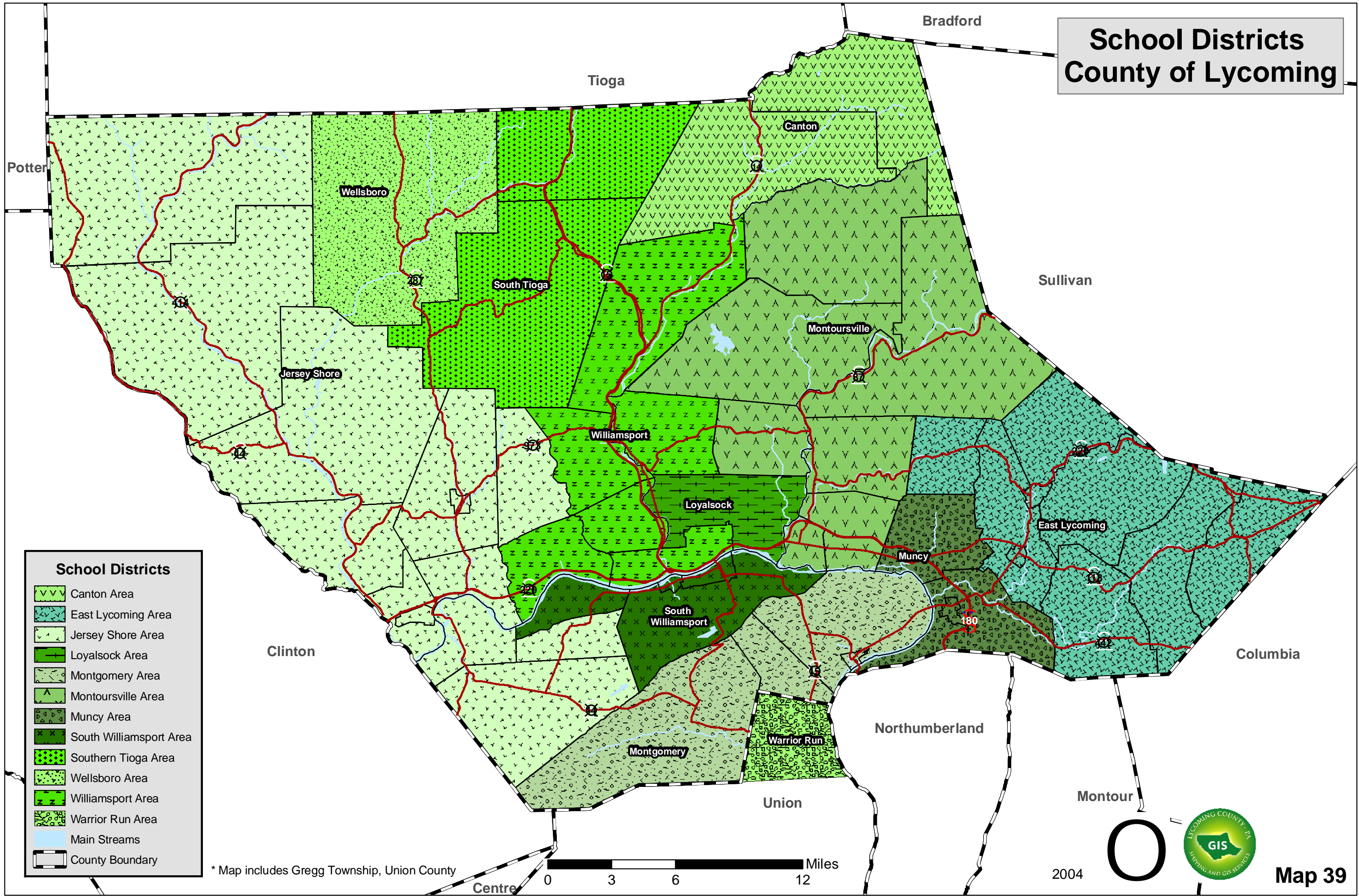
* Map includes Gregg Township, Union County

















2004



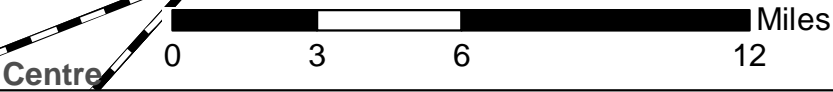
School Districts County of Lycoming




School Districts

-  Canton Area
-  East Lycoming Area
-  Jersey Shore Area
-  Loyalsock Area
-  Montgomery Area
-  Montoursville Area
-  Muncy Area
-  South Williamsport Area
-  Southern Tioga Area
-  Wellsboro Area
-  Williamsport Area
-  Warrior Run Area
-  Main Streams
-  County Boundary

* Map includes Gregg Township, Union County



2004




**Fire & Ambulance Response Service Area
Greater Williamsport Alliance Planning Area**



Fire Station & Ambulance Index
 1. Williamsport Bureau of Fire
 8. DuBoistowne V.F.C. & Ambulance
 11. 1st. Ward Fire Co.
 14. Old Lycoming V.F.C. & Ambulance
 18. Loyalsock V.F.C. #1 & Ambulance



2004



Police Service Areas Greater Williamsport Alliance Planning Area



**Anthony
Twp.**

Loyalsock Twp.

**Fairfield
Twp.**

**Old Lycoming
Twp.**

**Woodward
Twp.**

Williamsport

**Montoursville
Boro.**

West Branch Susquehanna River









**S. Williamsport
Boro.**

**Susquehanna
Twp.**

**Duboistown
Boro.**

Clinton Twp.

Police Station Index

-  DuBoistown PD
-  Old Lycoming PD
-  Penn College PD
-  Pennsylvania State Police
-  S.Williamsport PD
-  Williamsport PD
-  Municipal Boundary
-  Main Streams


stress Twp.

**Armstrong
Twp.**

**Brady
Twp.**

**Montgomery
Boro.**

**Washington
Twp.**

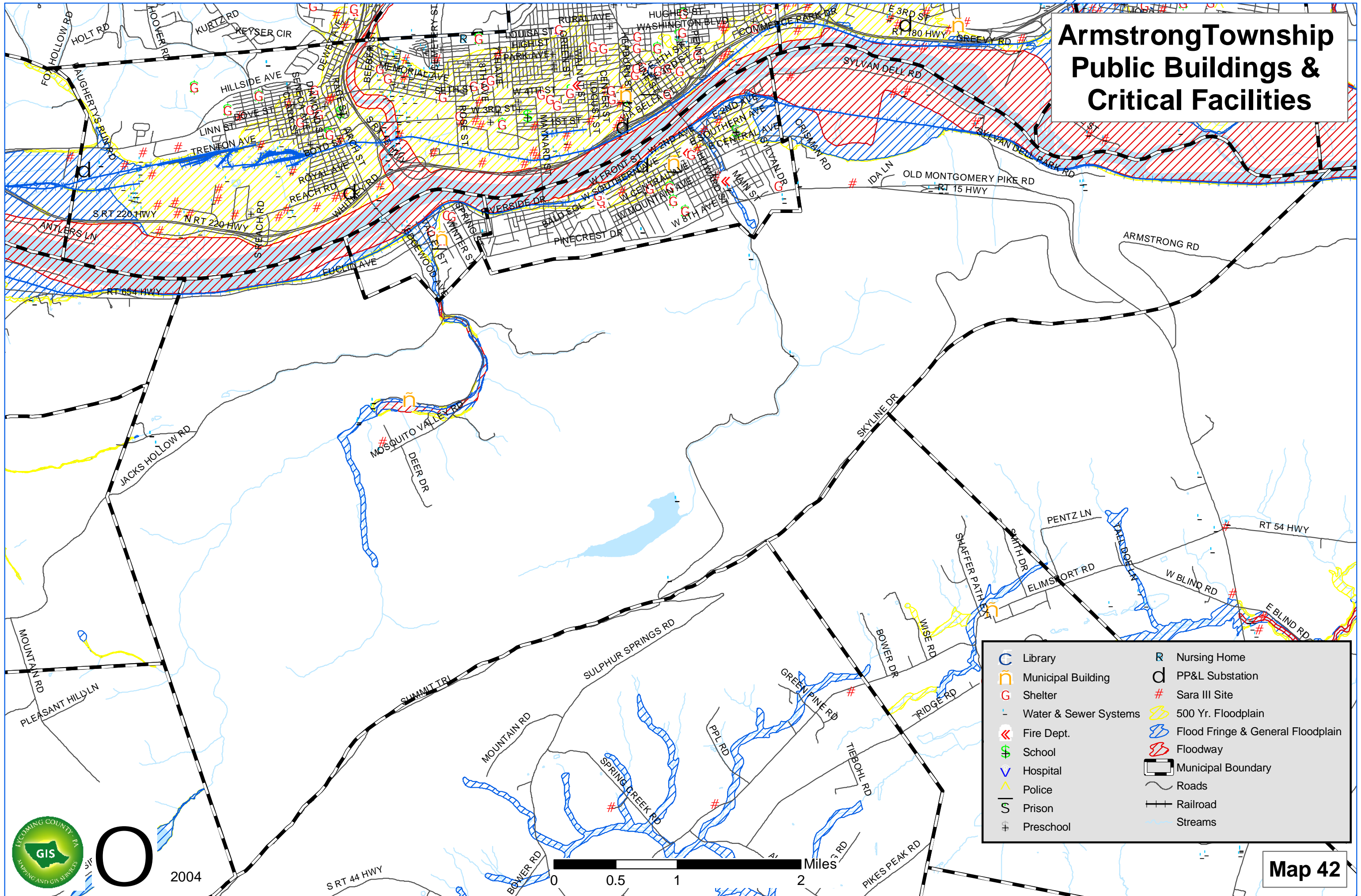


2004



Map 41

Armstrong Township Public Buildings & Critical Facilities



	Library		Nursing Home
	Municipal Building		PP&L Substation
	Shelter		Sara III Site
	Water & Sewer Systems		500 Yr. Floodplain
	Fire Dept.		Flood Fringe & General Floodplain
	School		Floodway
	Hospital		Municipal Boundary
	Police		Roads
	Prison		Railroad
	Preschool		Streams


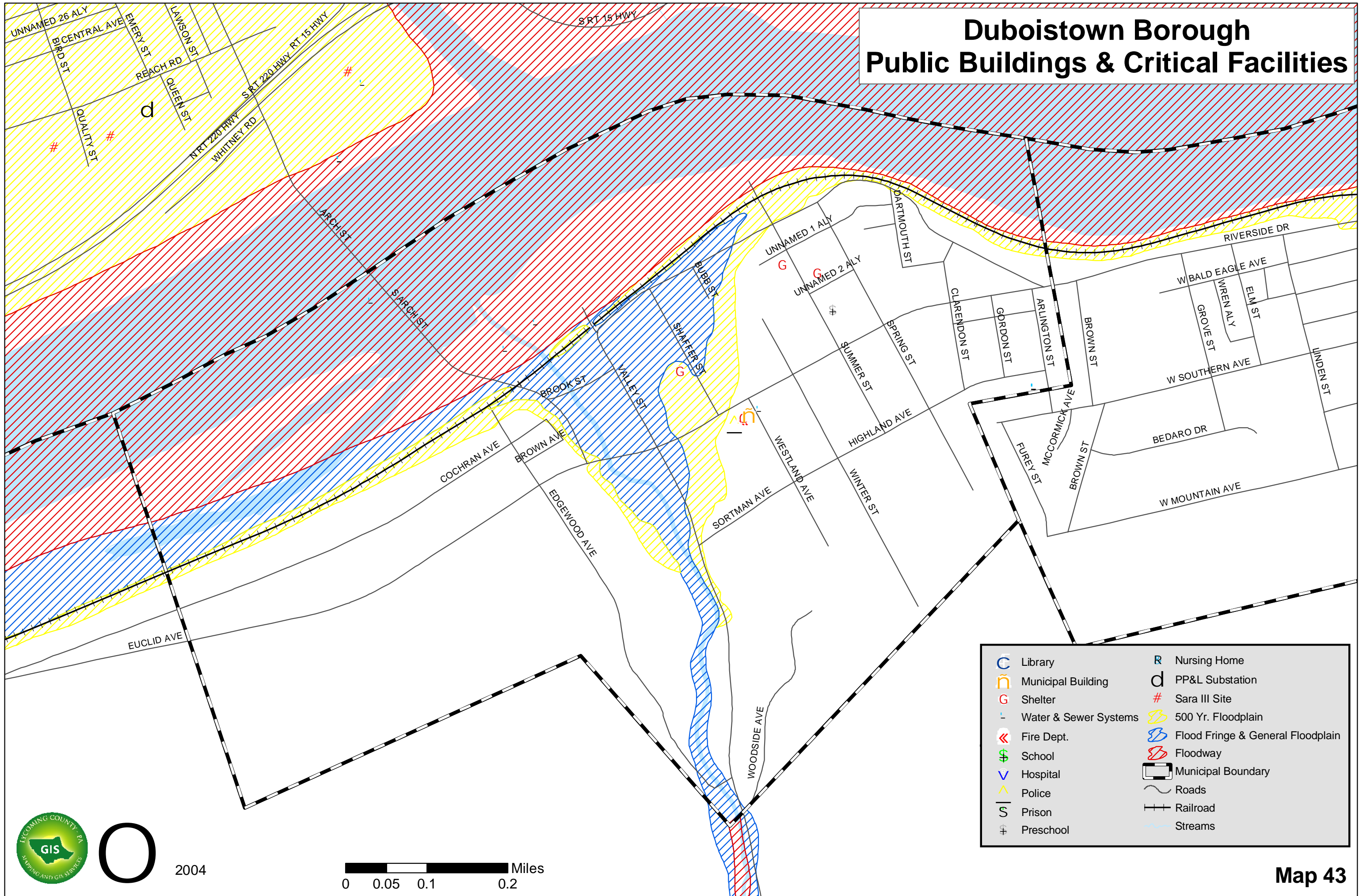


2004

0 0.5 1 2 Miles

Map 42

Duboistown Borough Public Buildings & Critical Facilities

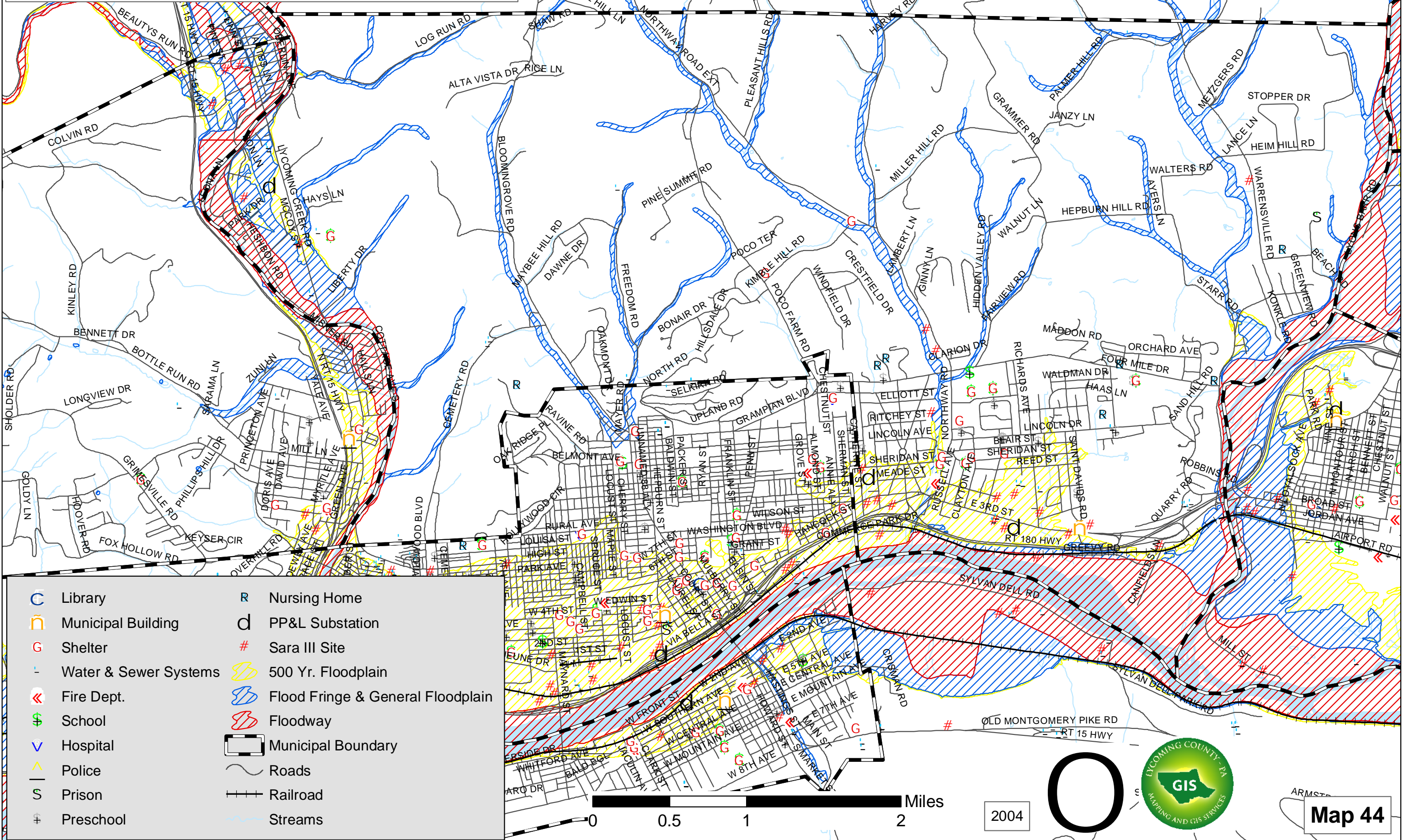


2004



Map 43


Loyalsock Township Public Buildings & Critical Facilities



- | | | | |
|--|-----------------------|--|-----------------------------------|
| | Library | | Nursing Home |
| | Municipal Building | | PP&L Substation |
| | Shelter | | Sara III Site |
| | Water & Sewer Systems | | 500 Yr. Floodplain |
| | Fire Dept. | | Flood Fringe & General Floodplain |
| | School | | Floodway |
| | Hospital | | Municipal Boundary |
| | Police | | Roads |
| | Prison | | Railroad |
| | Preschool | | Streams |

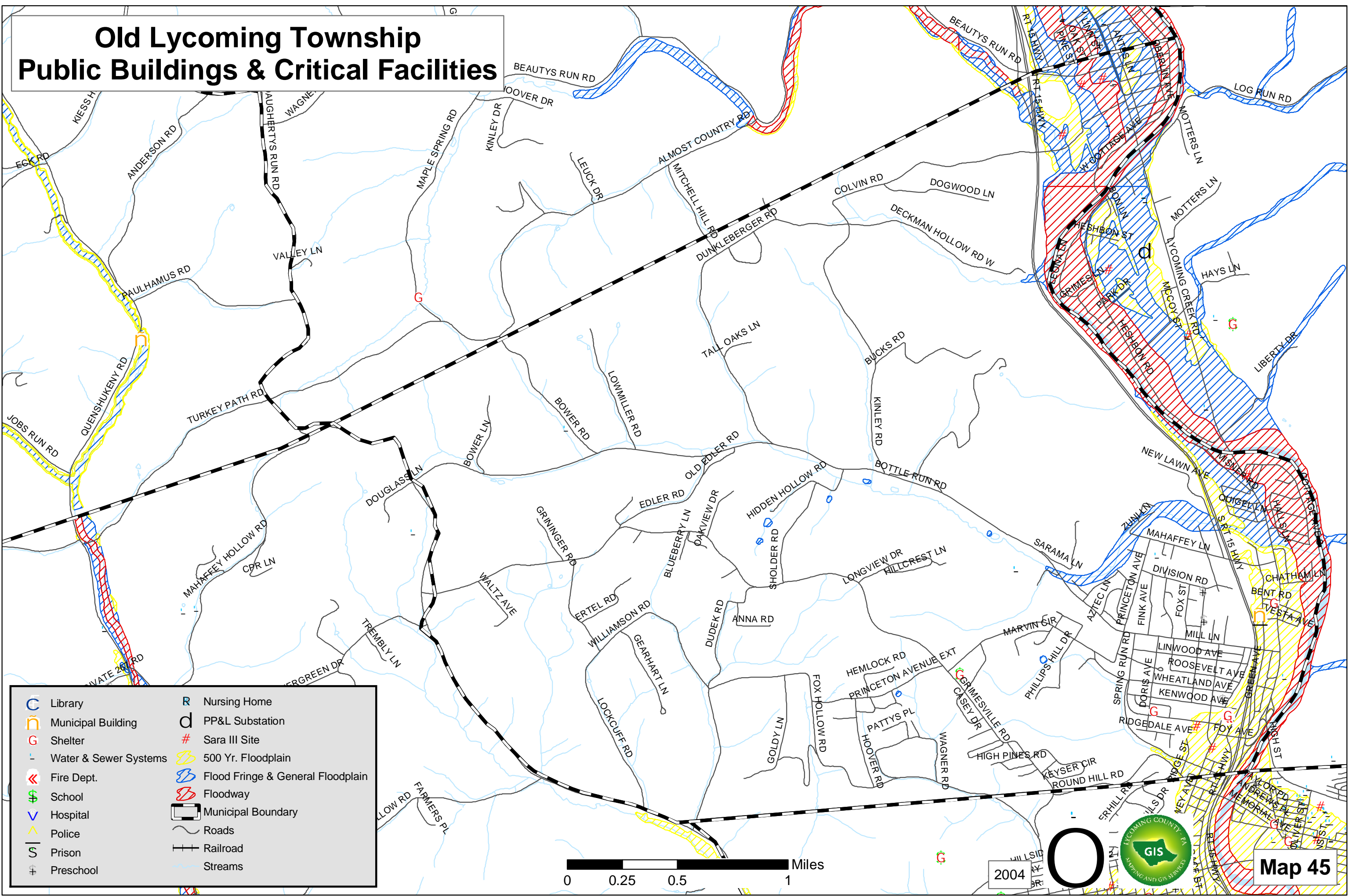
0 0.5 1 2 Miles

2004



Map 44

Old Lycoming Township Public Buildings & Critical Facilities




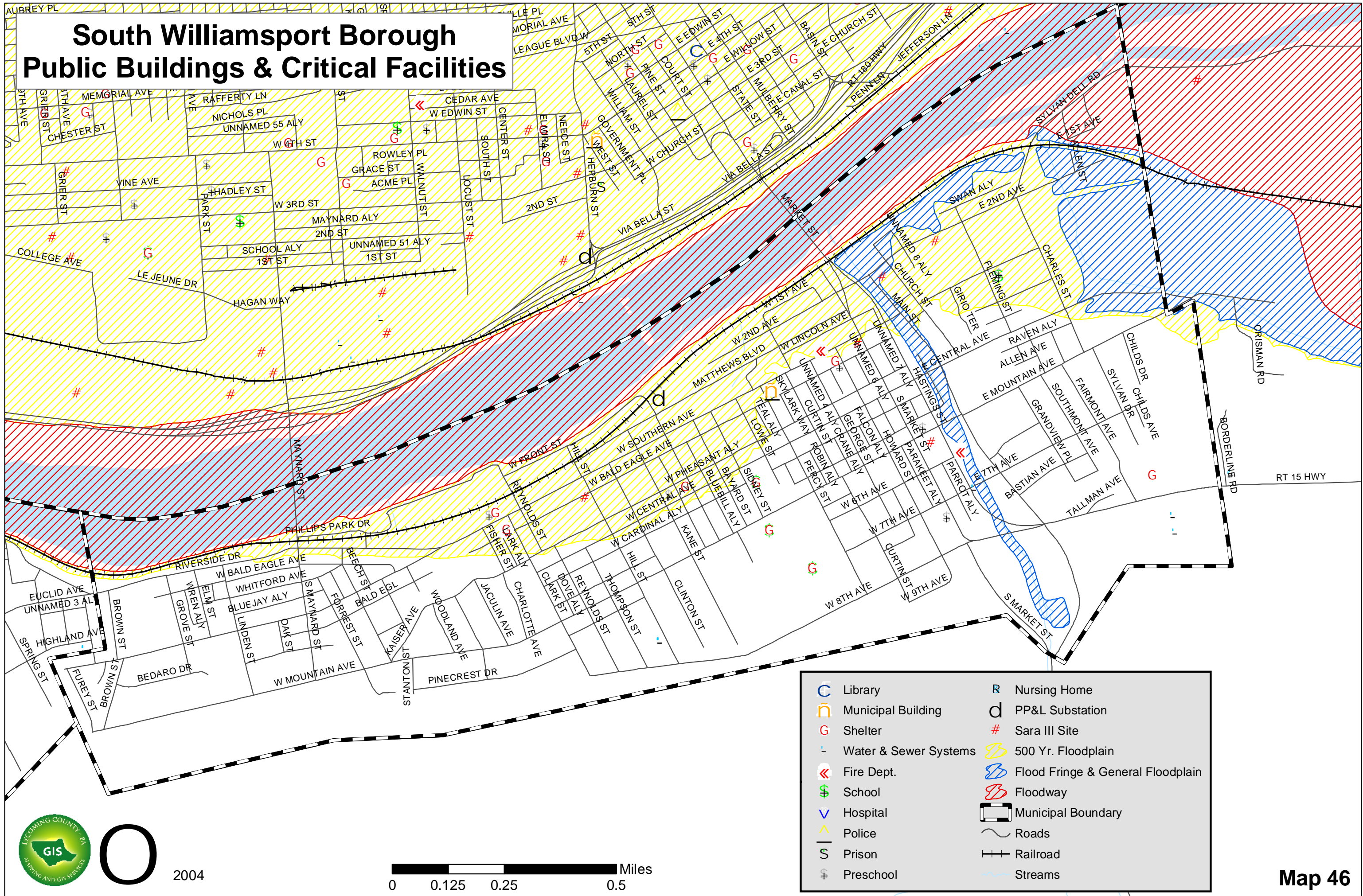
- | | | | |
|--|-----------------------|--|-----------------------------------|
| | Library | | Nursing Home |
| | Municipal Building | | PP&L Substation |
| | Shelter | | Sara III Site |
| | Water & Sewer Systems | | 500 Yr. Floodplain |
| | Fire Dept. | | Flood Fringe & General Floodplain |
| | School | | Floodway |
| | Hospital | | Municipal Boundary |
| | Police | | Roads |
| | Prison | | Railroad |
| | Preschool | | Streams |

0 0.25 0.5 1 Miles

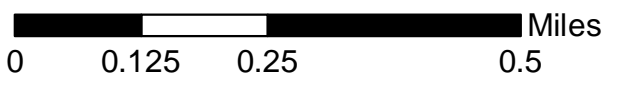
2004

Map 45

South Williamsport Borough Public Buildings & Critical Facilities


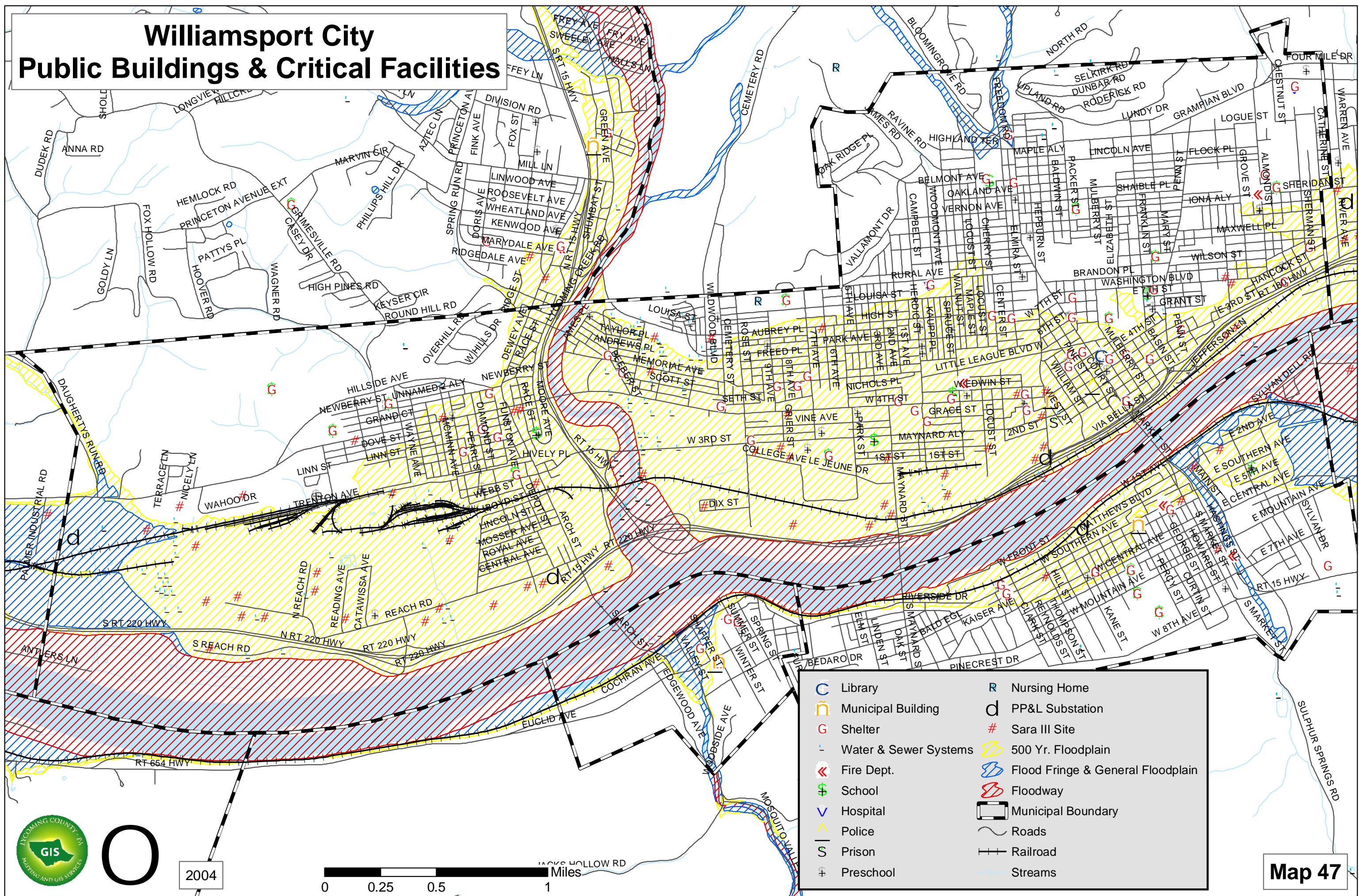


2004




Map 46

Williamsport City Public Buildings & Critical Facilities

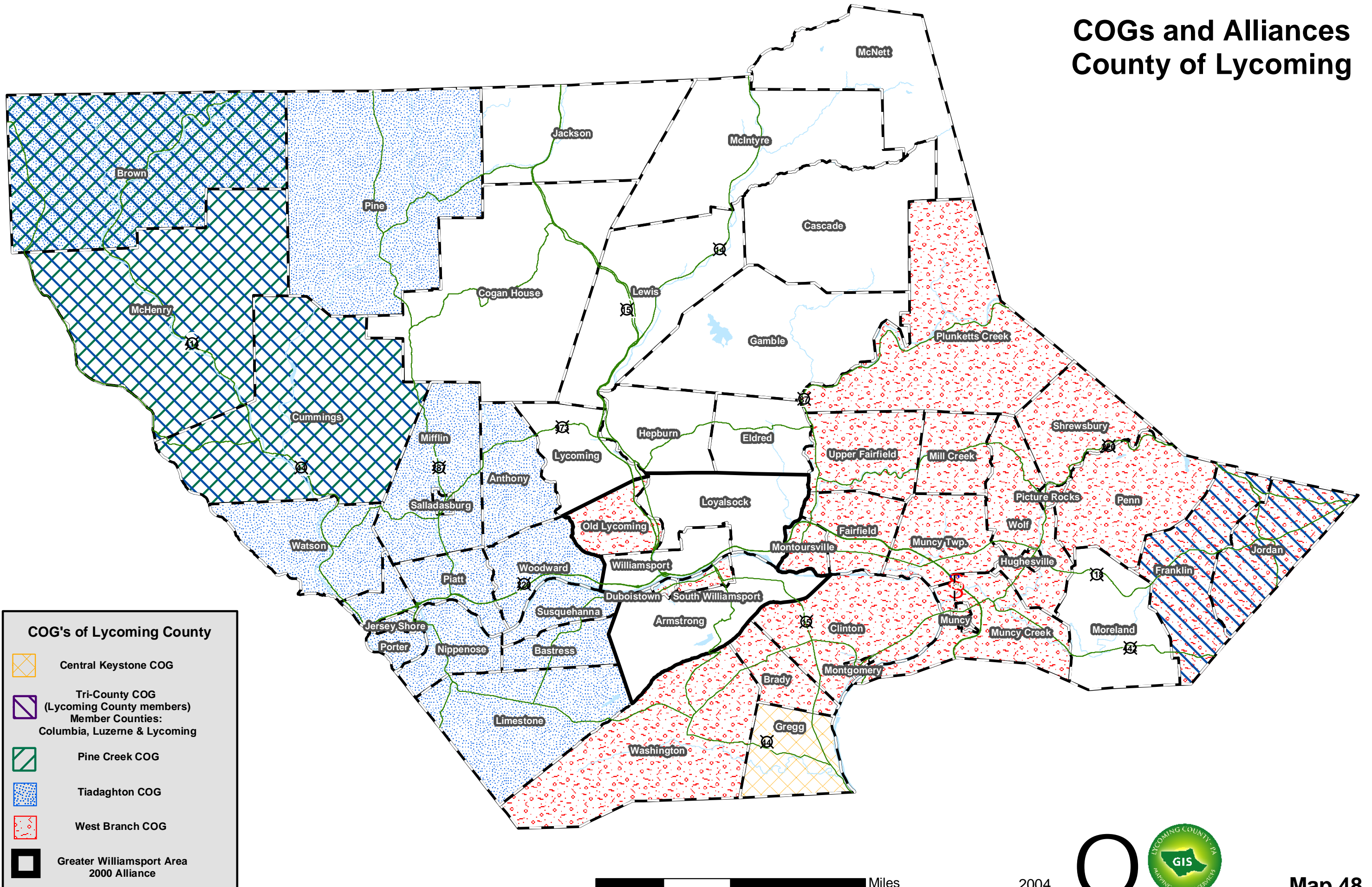


2004









Map 47


COGs and Alliances County of Lycoming



COG's of Lycoming County

-  Central Keystone COG
-  Tri-County COG
(Lycoming County members)
Member Counties:
Columbia, Luzerne & Lycoming
-  Pine Creek COG
-  Tiadaghton COG
-  West Branch COG
-  Greater Williamsport Area
2000 Alliance

* Map includes Gregg Township, Union County


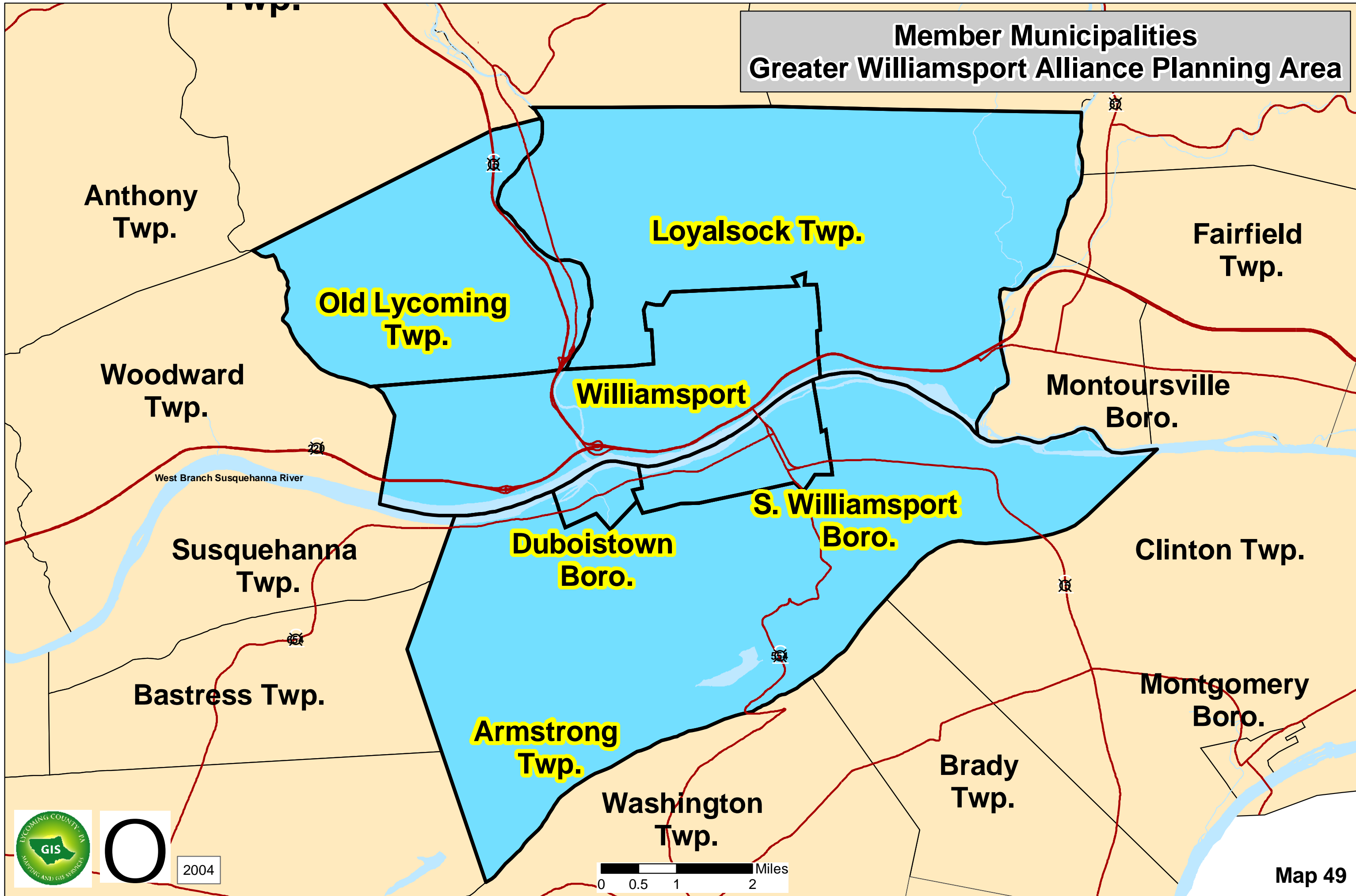


2004



Map 48

**Member Municipalities
Greater Williamsport Alliance Planning Area**



2004

0 0.5 1 2 Miles

Map 49