



# The Comprehensive Plan Map Book for the Muncy Creek Planning Area

Hughesville Borough, Muncy Borough,  
Muncy Creek Township, Picture Rocks Borough,  
Shrewsbury Township, Wolf Township

Lycoming County, PA

Adopted December 20, 2004

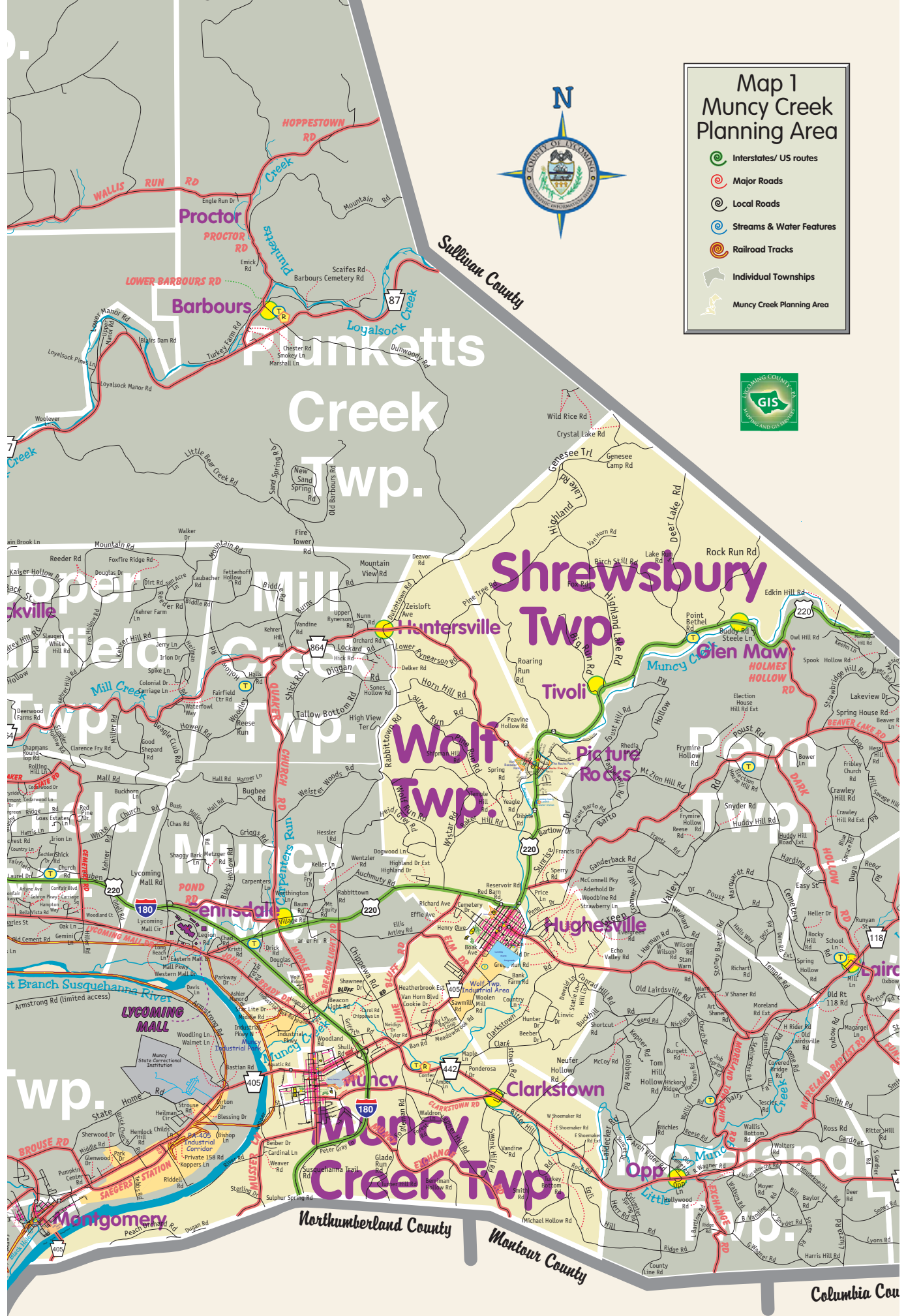
**MUNCY CREEK PLANNING AREA COMPREHENSIVE PLAN MAP BOOK INDEX**

MAP #	MAP NAME
1	PAT map--County map format
2	Countywide Vision--PAT
3	Countywide Vision--Countywide
4	Natural Resource Protection & Growth Areas--PAT
5	PATs & Growth Areas--Countywide
6	Future Land Use--Existing Land Use Base--PAT
7	Existing Land Use--PAT
8	Future Land Use--Existing Zoning Base--PAT
9	Future Land Use--Existing Land Use Base--Hughesville Borough
10	Existing Land Use--Hughesville Borough
11	Future Land Use--Existing Zoning Base--Hughesville Borough
12	Future Land Use--Existing Land Use Base--Muncy Borough
13	Existing Land Use--Muncy Borough
14	Future Land Use--Existing Zoning Base--Muncy Borough
15	Future Land Use--Existing Land Use Base--Muncy Creek Township
16	Existing Land Use--Muncy Creek Township
17	Future Land Use--Existing Zoning Base--Muncy Creek Township
18	Future Land Use--Existing Land Use Base--Picture Rocks Borough
19	Existing Land Use--Picture Rocks Borough
20	Future Land Use--Existing Zoning Base--Picture Rocks Borough
21	Future Land Use--Existing Land Use Base--Shrewsbury Township
22	Existing Land Use--Shrewsbury Township
23	Future Land Use--Existing Zoning Base--Shrewsbury Township
24	Future Land Use--Existing Land Use Base--Wolf Township
25	Existing Land Use--Wolf Township
26	Future Land Use--Existing Zoning Base--Wolf Township
27	Zoning Intensity
28	Zoning Classifications
29	Watershed Boundaries/Wetlands
30	Floodplain Boundaries
31	Agricultural Soils
32	Agricultural Preservation Classifications
33	Slope Percentages
34	Open Space
35	Conservation Lands
36	State & Federal Lands
37	Functional Road Classifications
38	Percentage Population Change 1970-2000--Countywide
39	School Districts--Countywide
40	Fire & Ambulance Response Service Areas
41	Police Service Areas
42	Public Buildings & Critical Facilities--Hughesville Borough
43	Public Buildings & Critical Facilities--Muncy Borough
44	Public Buildings & Critical Facilities--Muncy Creek Township
45	Public Buildings & Critical Facilities--Picture Rocks Borough
46	Public Buildings & Critical Facilities--Shrewsbury Township
47	Public Buildings & Critical Facilities--Wolf Township
48	COGs--Countywide
49	Member Municipalities



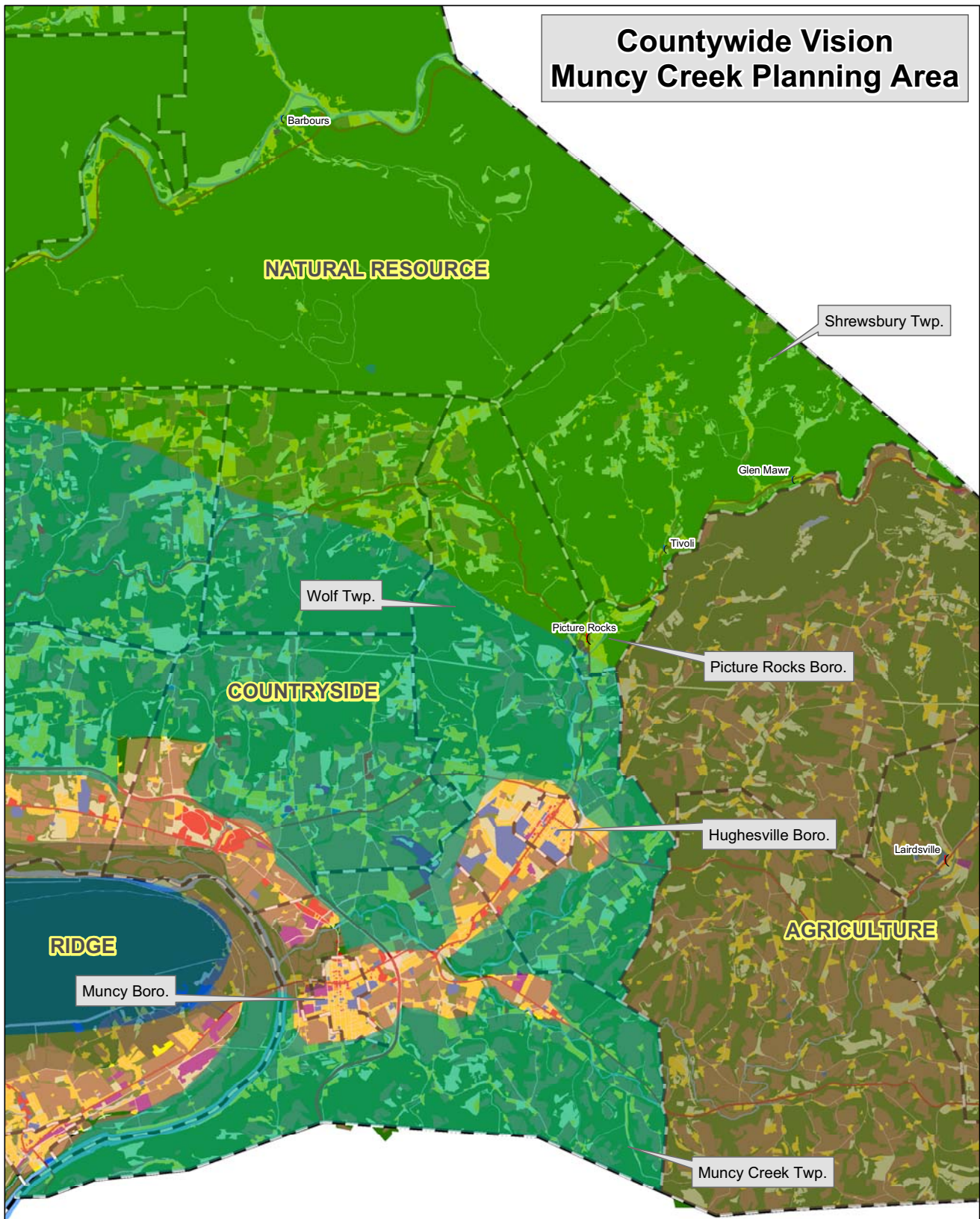
### Map 1 Muncy Creek Planning Area

- Interstates / US routes
- Major Roads
- Local Roads
- Streams & Water Features
- Railroad Tracks
- Individual Townships
- Muncy Creek Planning Area



Columbia Cou

# Countywide Vision Muncy Creek Planning Area



Vision Overlay- Countywide	Existing Land Use Base
Ridge	field
Natural Resource	cultivated
Agriculture	woods
Countryside	res
Designated & Future Growth Areas	multi
Major Roads	inst
Main Streams	comm
Rural Center	ind
Village	vac
	water

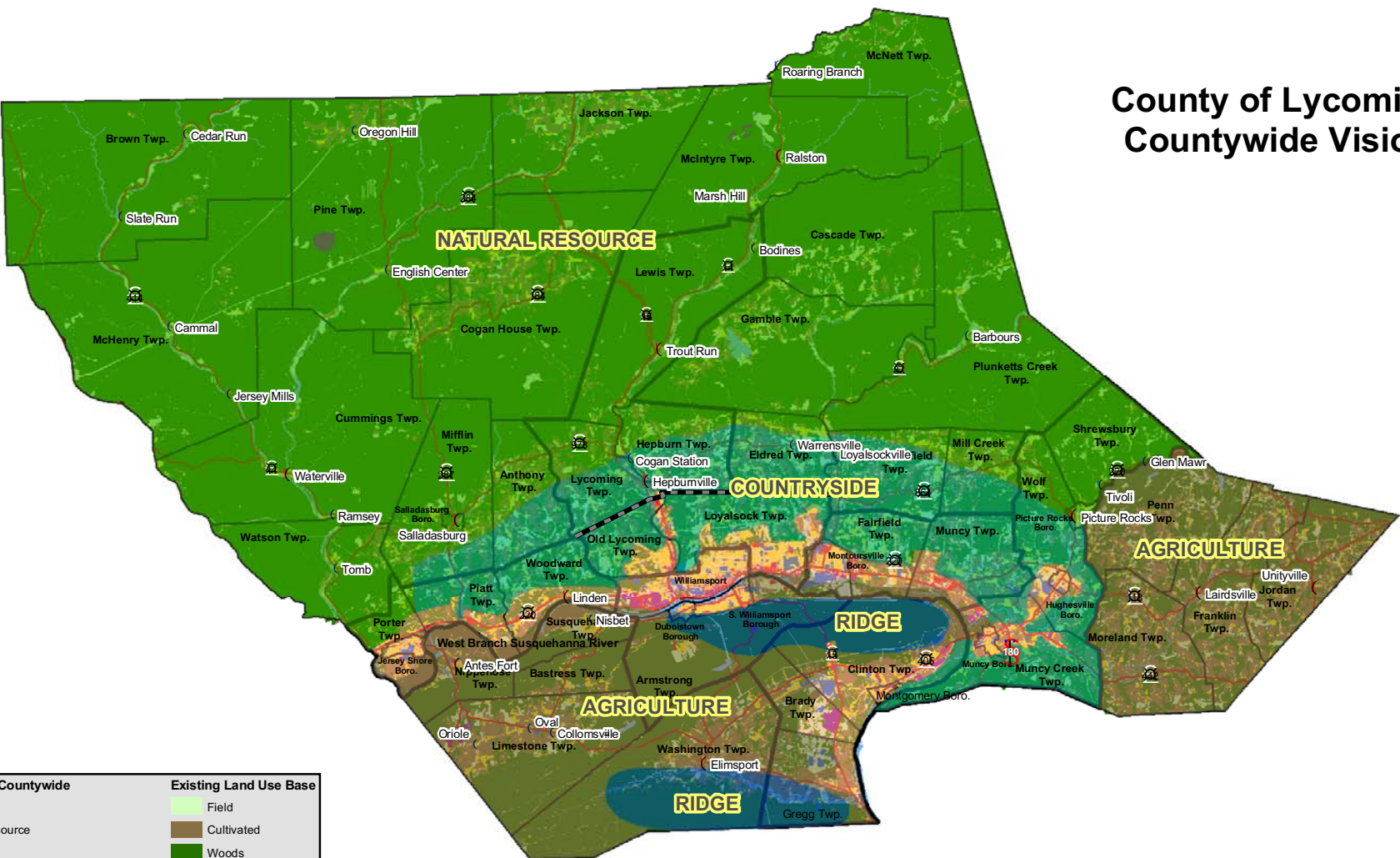


0 0.5 1 2 Miles  
2004





# County of Lycoming Countywide Vision



Vision Overlay- Countywide		Existing Land Use Base	
	Ridge		Field
	Natural Resource		Cultivated
	Agriculture		Woods
	Countryside		Residential
	Designated & Future Growth Areas		Multi-family
	Planning Area Boundary		Institutional
	Northern Boundary for GWA Planning Area		Commercial
	Major Roads		Industrial
	Main Streams		Vacant
	Rural Center		Water
	Village		



\* Map includes Gregg Township, Union County

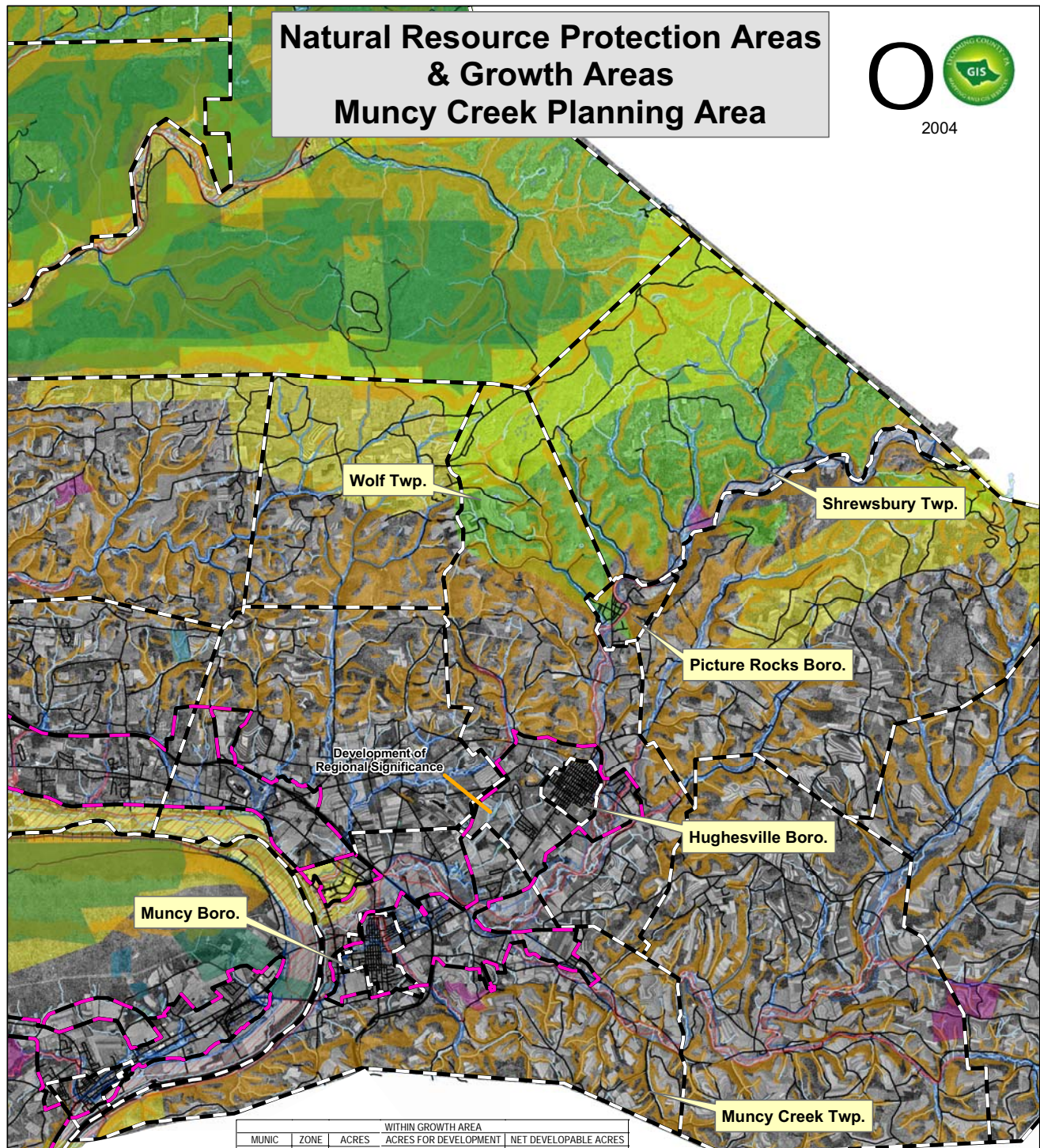


# Natural Resource Protection Areas & Growth Areas

## Muncy Creek Planning Area



2004

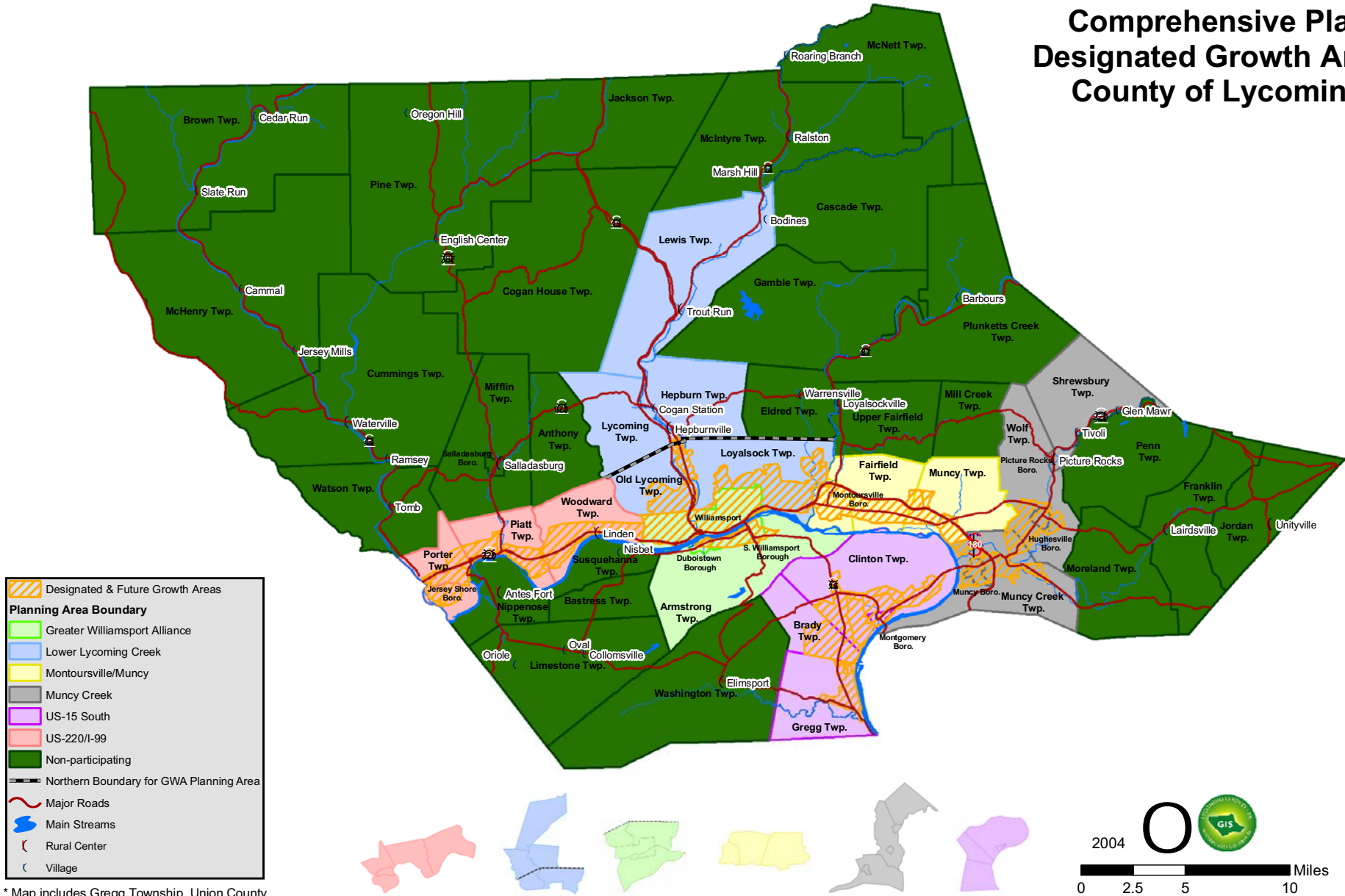


- Designated Growth Area
- Municipal Boundary
- Roads
- Railroad
- Scenic Area
- Exceptional Value Watershed
- High Quality Watershed
- State Parcels
- Federal Parcels
- Ag Easement Parcels
- Conservancy Easements
- Wetlands
- Flood Fringe & General Floodplain
- Floodway
- Steep Slopes

MUNIC	ZONE	ACRES	WITHIN GROWTH AREA	
			ACRES FOR DEVELOPMENT	NET DEVELOPABLE ACRES
			Existing zoning: Land use of (field + plow + vacant + woods)	minus (floodway + floodplain + steep slopes + wetlands + ownership)
By zoning				
Hughesville	O	61.93	0.38	0.38
Hughesville	R-1	72.44	4.64	4.64
Hughesville	R-2	196.47	0.01	0.00
Hughesville	R-3	22.77	0.00	0.00
Hughesville	C-1	14.77	0.00	0.00
Hughesville	C-2	27.51	0.00	0.00
Hughesville	I	17.61	0.00	0.00
Muncy Boro	R-1	328.99	22.57	12.60
Muncy Boro	R-2	73.82	2.23	0.00
Muncy Boro	R-3	34.12	0.00	0.00
Muncy Boro	C	15.75	0.22	0.00
Muncy Boro	CBD	12.47	0.00	0.00
Muncy Boro	I	62.73	12.38	0.00
Muncy Creek	FW	89.04	63.84	0.07
Muncy Creek	A	509.46	302.58	207.25
Muncy Creek	R	1,264.65	739.47	716.20
Muncy Creek	C-1	140.67	49.41	40.86
Muncy Creek	C-2	152.92	71.30	58.65
Muncy Creek	I-1	53.31	9.45	0.00
Muncy Creek	I-2	333.60	193.31	114.62
Wolf	FW	158.63	122.18	10.28
Wolf	A-R	380.07	336.01	286.97
Wolf	R-S	321.73	149.91	123.86
Wolf	R-U	603.31	335.13	322.36
Wolf	C	136.84	39.47	27.20
Wolf	I	212.96	129.94	129.94

MUNIC	ZONE	ACRES	OUTSIDE GROWTH AREA	
			ACRES FOR DEVELOPMENT	NET DEVELOPABLE ACRES
			Existing zoning: Land use of (field + plow + vacant + woods)	minus (floodway + floodplain + steep slopes + wetlands + ownership + prime ag soils)
By zoning				
Muncy Creek	FW	1,524.16	1,033.53	0.09
Muncy Creek	A	8,122.20	7,311.53	3,679.83
Muncy Creek	R	773.76	466.30	181.68
Muncy Creek	C-1	0.19	0.00	0.00
Muncy Creek	C-2	27.83	13.74	3.41
Muncy Creek	I-1	3.69	2.32	0.00
Muncy Creek	I-2	205.98	143.42	6.77
Picture Rocks	OS	333.06	261.16	77.32
Picture Rocks	R	199.69	64.98	43.70
Picture Rocks	VC	76.01	3.51	1.14
Shrewsbury	C (Cons)	10,155.21	9,881.22	6,490.53
Shrewsbury	A	219.93	191.42	0.00
Shrewsbury	R	603.80	474.01	245.64
Shrewsbury	V	186.08	98.09	40.88
Shrewsbury	LI	45.11	27.58	3.54
Wolf	FW	453.63	393.49	0.47
Wolf	A-R	7,676.02	6,986.45	3,541.33
Wolf	R-S	2,396.58	1,972.60	872.62
Wolf	R-U	103.87	76.95	43.20
Wolf	C	86.93	45.84	16.61
Wolf	I	0.04	0.00	0.00

# Comprehensive Plan Designated Growth Areas County of Lycoming



\* Map includes Gregg Township, Union County



# Muncy Creek Planning Area Future Land Use Map Existing Land Use Base Map



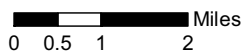
Future Land Use		Existing Land Use	
Municipal Boundary	Rural	Field	Cultivated
Village	Rural Center	Woods	Residential
Neighborhood	Downtown	Multi-family	Institutional
Business/Industry	Designated Growth Area	Commercial	Industrial
Gateway Overlay	Scenic Area/HQ Watershed Overlay	Water	Roads
Floodway/Floodplain Overlay	Rails	Approved KOZ	Historical Site



2004

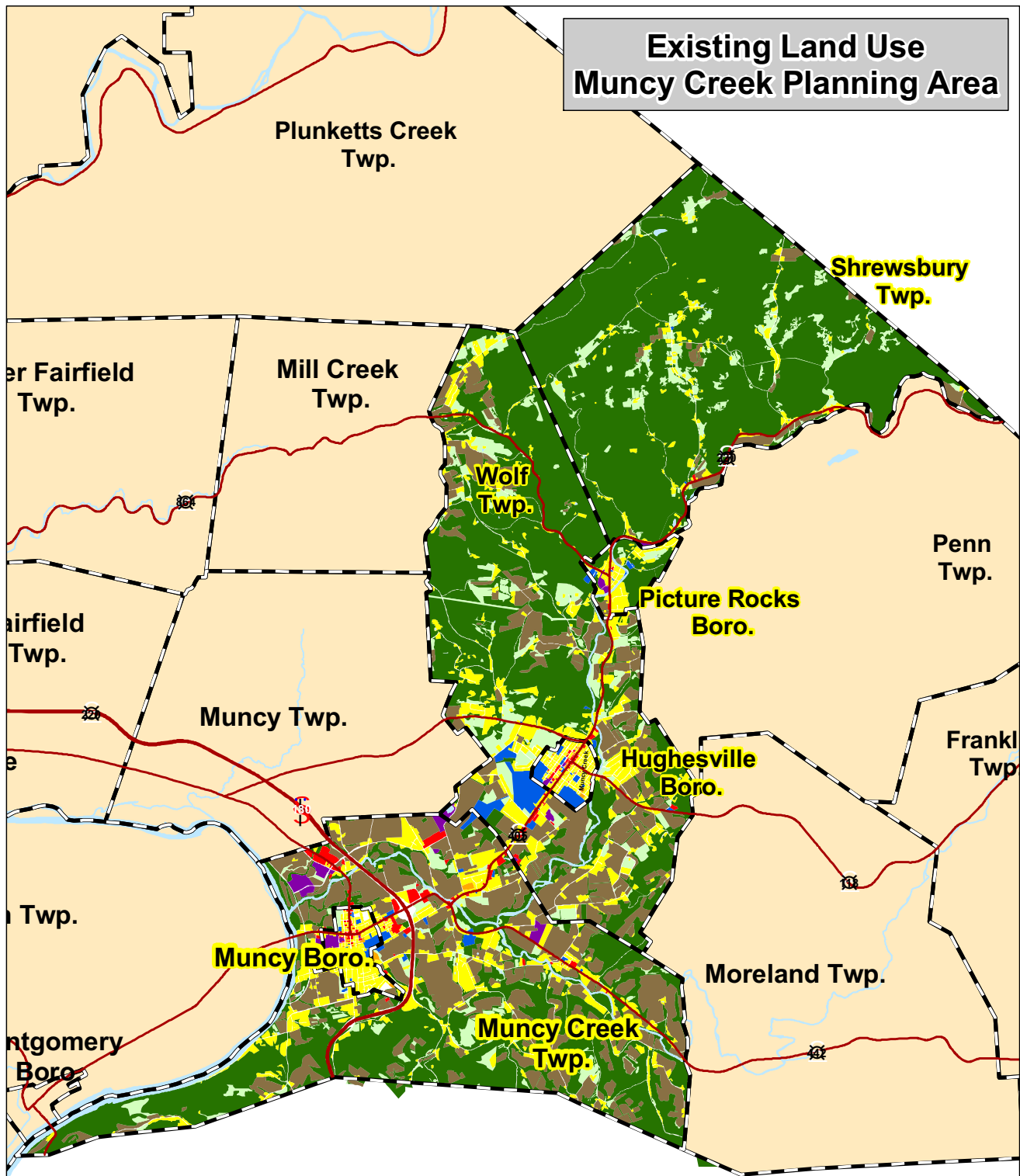


Muncy Creek  
Planning Area




Map 6

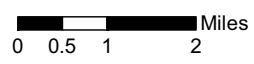
# Existing Land Use Muncy Creek Planning Area



Existing Land Use	
<span style="display:inline-block; width:15px; height:10px; background-color:lightgreen;"></span>	Field
<span style="display:inline-block; width:15px; height:10px; background-color:tan;"></span>	Cultivated
<span style="display:inline-block; width:15px; height:10px; background-color:darkgreen;"></span>	Woods
<span style="display:inline-block; width:15px; height:10px; background-color:yellow;"></span>	Residential
<span style="display:inline-block; width:15px; height:10px; background-color:orange;"></span>	Multi-family
<span style="display:inline-block; width:15px; height:10px; background-color:blue;"></span>	Institutional
<span style="display:inline-block; width:15px; height:10px; background-color:red;"></span>	Commercial
<span style="display:inline-block; width:15px; height:10px; background-color:purple;"></span>	Industrial
<span style="display:inline-block; width:15px; height:10px; background-color:white;"></span>	Vacant
<span style="display:inline-block; width:15px; height:10px; background-color:lightblue;"></span>	Water
<span style="display:inline-block; width:15px; height:10px; border:1px dashed black;"></span>	Municipal Boundary



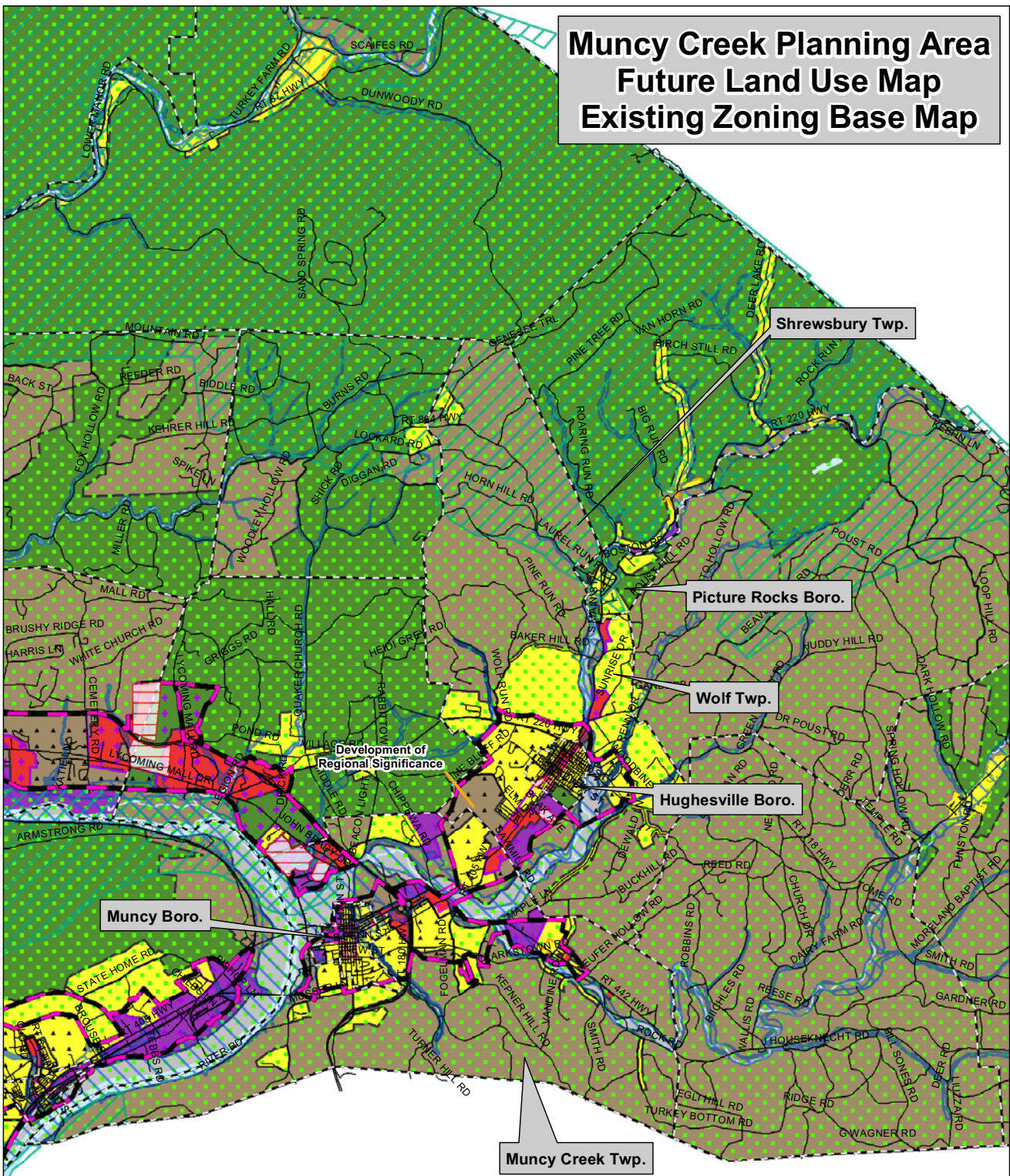
2004



Map 7



# Muncy Creek Planning Area Future Land Use Map Existing Zoning Base Map



Muncy Boro.

Development of  
Regional Significance

Hughesville Boro.

Wolf Twp.

Picture Rocks Boro.

Shrewsbury Twp.

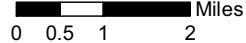
Muncy Creek Twp.



2004



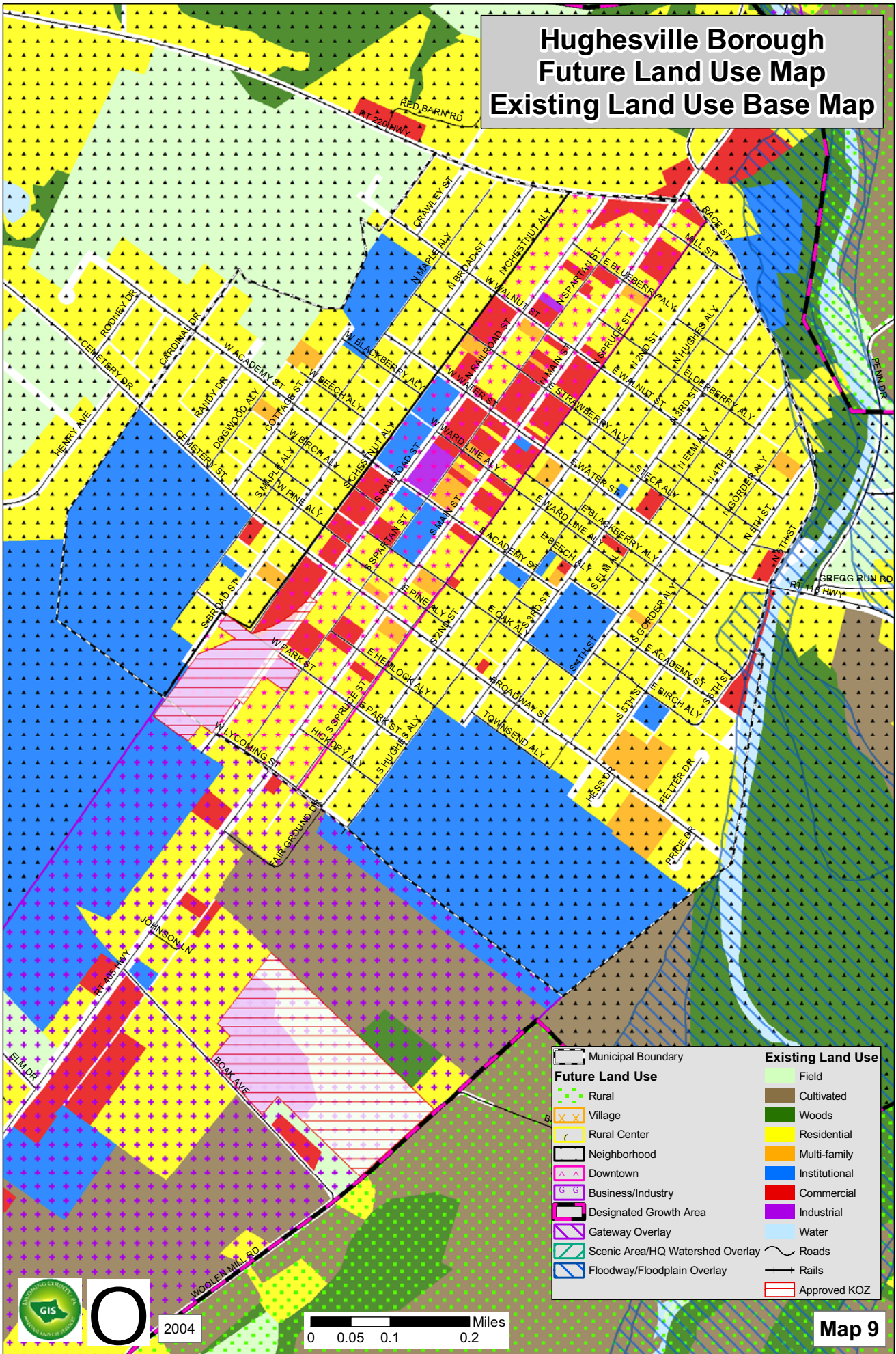
Muncy Creek  
Planning Area




Municipal Boundary		Zoning	
	Municipal Boundary		FW
	Rural		Open
	Village		Ag
	Rural Center		Res
	Neighborhood		Inst
	Downtown		Comm
	Business/Industry		Ind
	Designated Growth Area		Roads
	Gateway Overlay		Rails
	Scenic Area/HQ Watershed Overlay		Approved KOZ
	Floodway/Floodplain Overlay		



# Hughesville Borough Future Land Use Map Existing Land Use Base Map

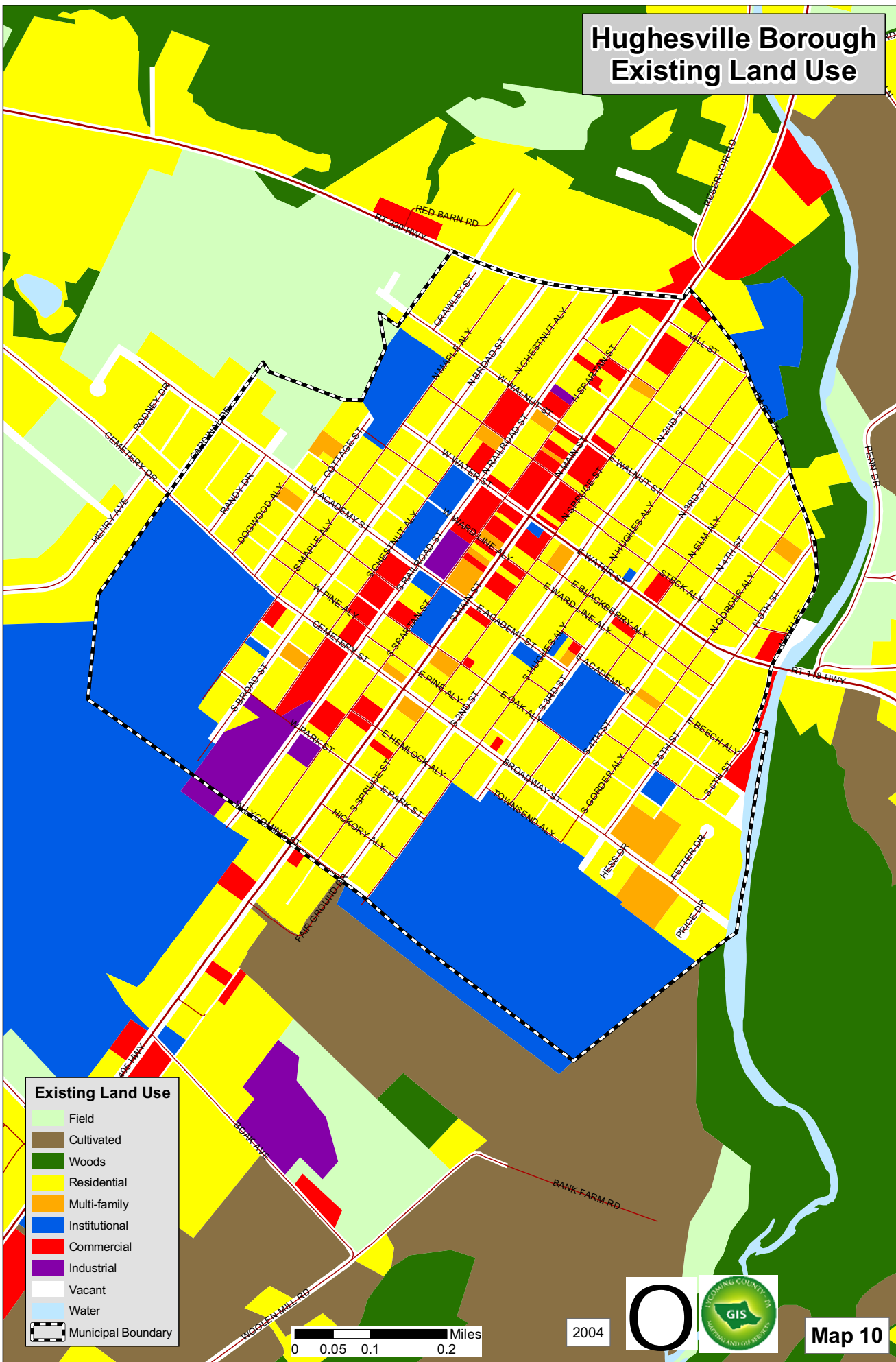


2004



Map 9

# Hughesville Borough Existing Land Use



## Existing Land Use

- Field
- Cultivated
- Woods
- Residential
- Multi-family
- Institutional
- Commercial
- Industrial
- Vacant
- Water
- Municipal Boundary



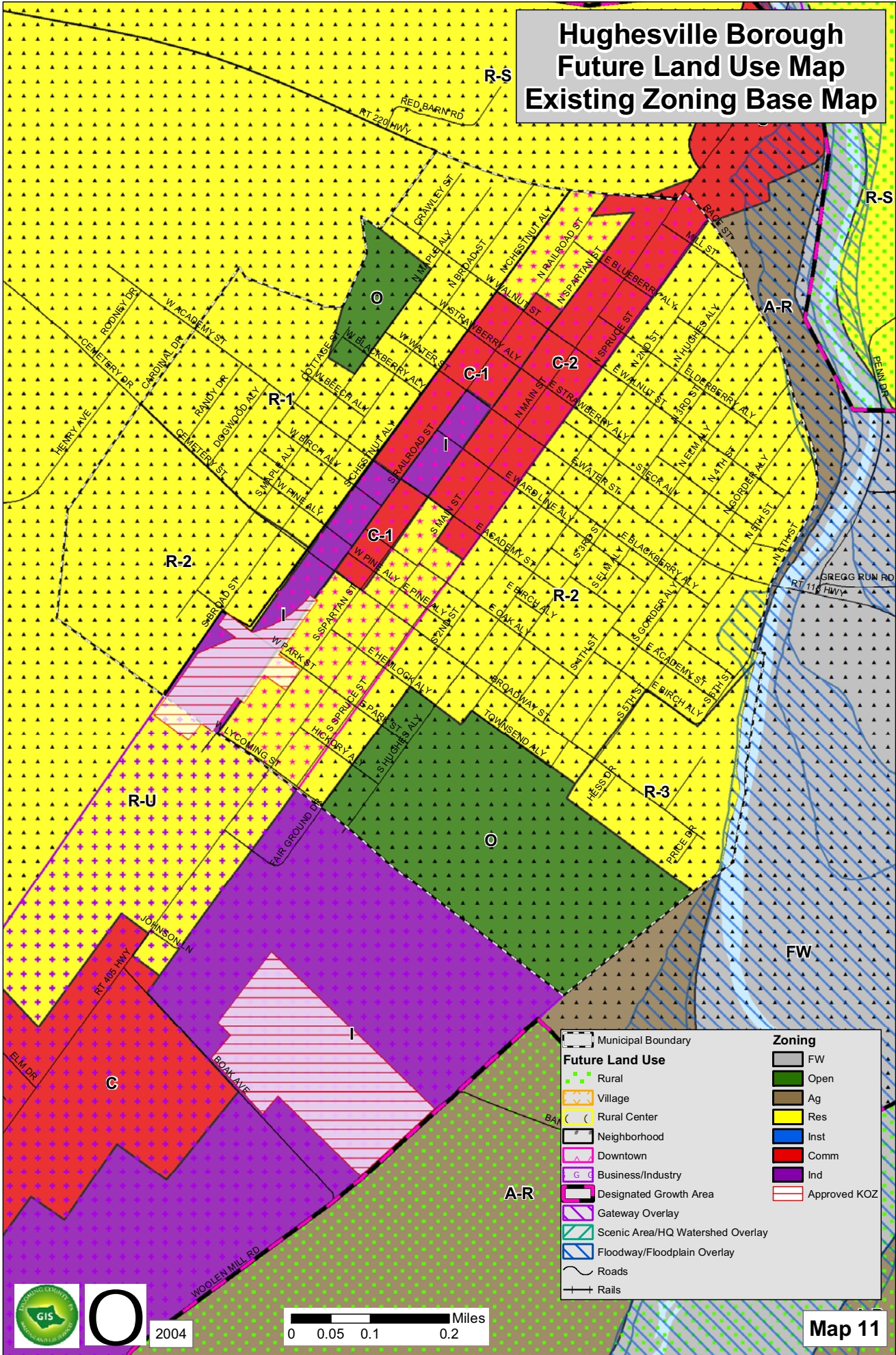
2004



Map 10



# Hughesville Borough Future Land Use Map Existing Zoning Base Map



Future Land Use		Zoning	
	Rural		FW
	Village		Open
	Rural Center		Ag
	Neighborhood		Res
	Downtown		Inst
	Business/Industry		Comm
	Designated Growth Area		Ind
	Gateway Overlay		Approved KOZ
	Scenic Area/HQ Watershed Overlay		
	Floodway/Floodplain Overlay		
	Roads		
	Rails		



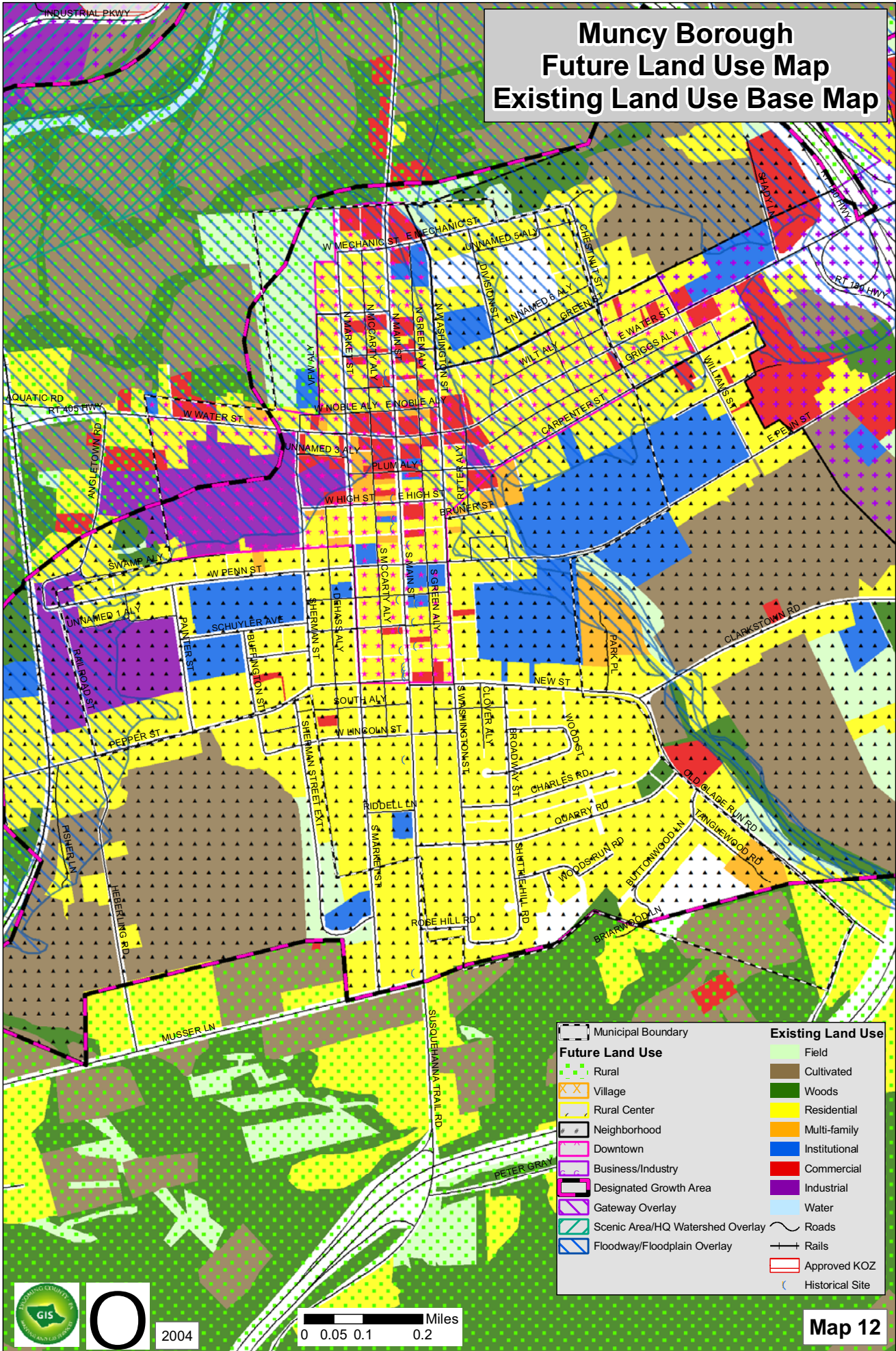
2004



Map 11



# Muncy Borough Future Land Use Map Existing Land Use Base Map

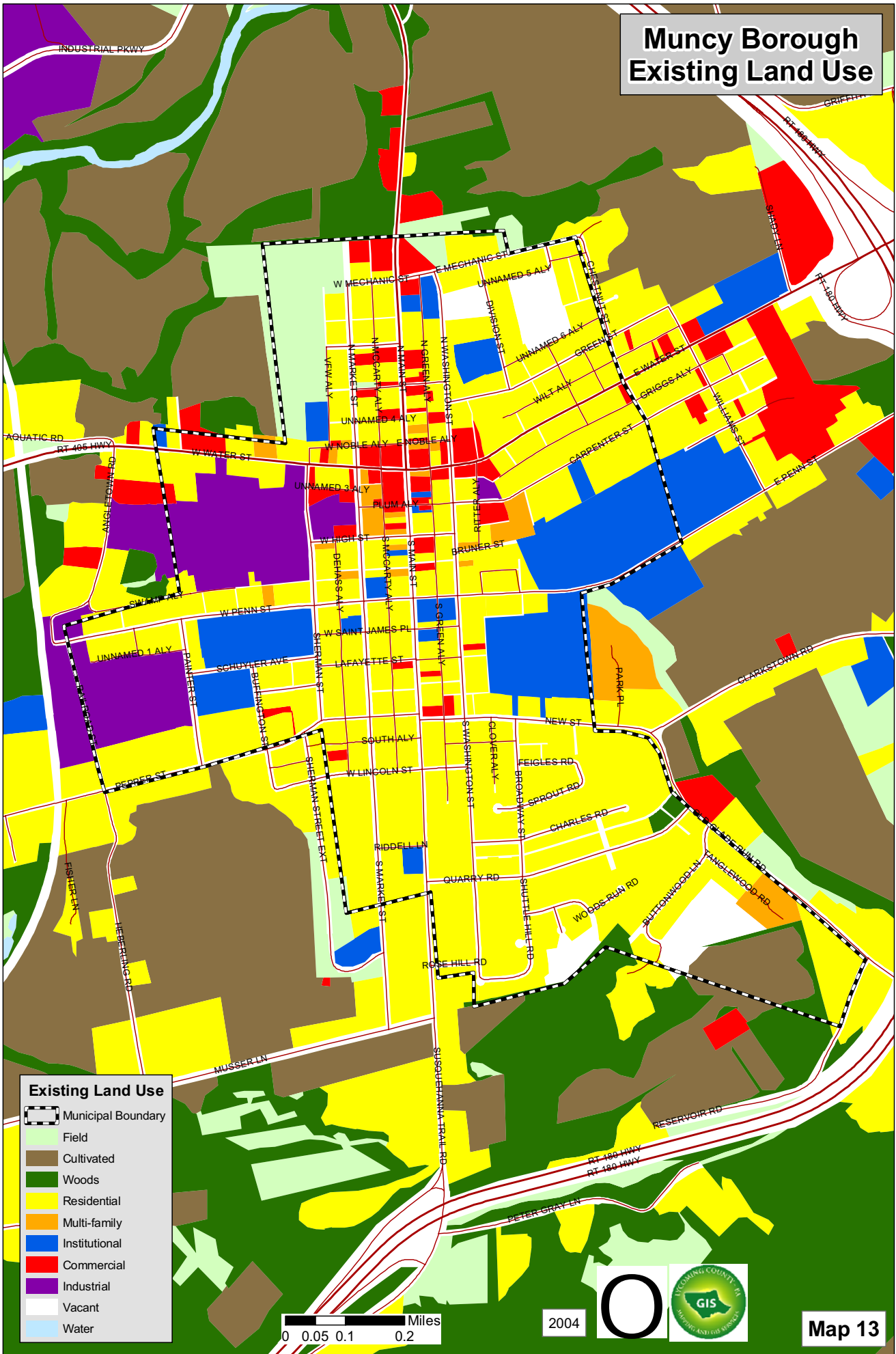


2004

0 0.05 0.1 0.2 Miles

Map 12

# Muncy Borough Existing Land Use




## Existing Land Use

-  Municipal Boundary
-  Field
-  Cultivated
-  Woods
-  Residential
-  Multi-family
-  Institutional
-  Commercial
-  Industrial
-  Vacant
-  Water

0 0.05 0.1 0.2 Miles

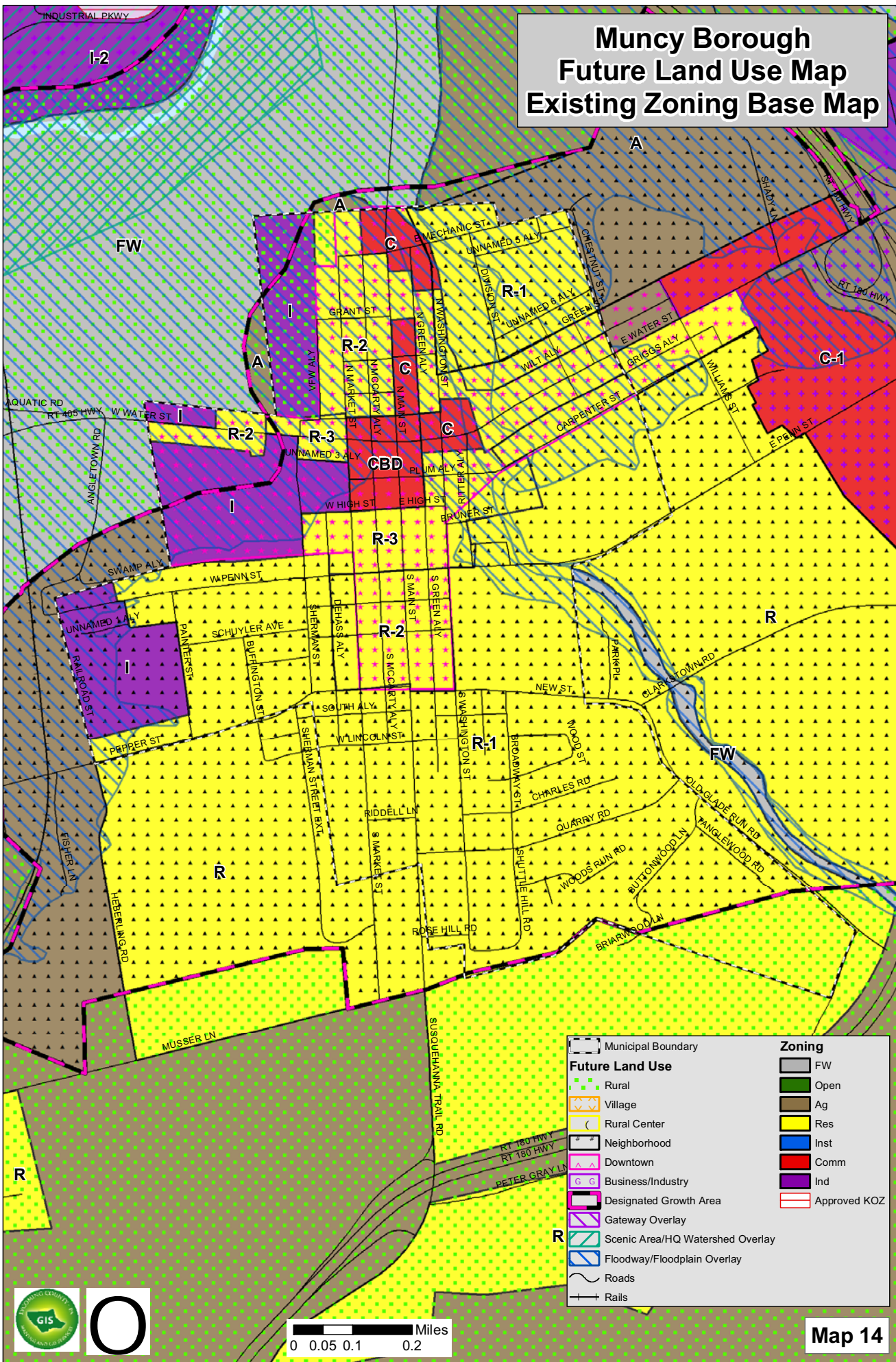
2004



Map 13



# Muncy Borough Future Land Use Map Existing Zoning Base Map

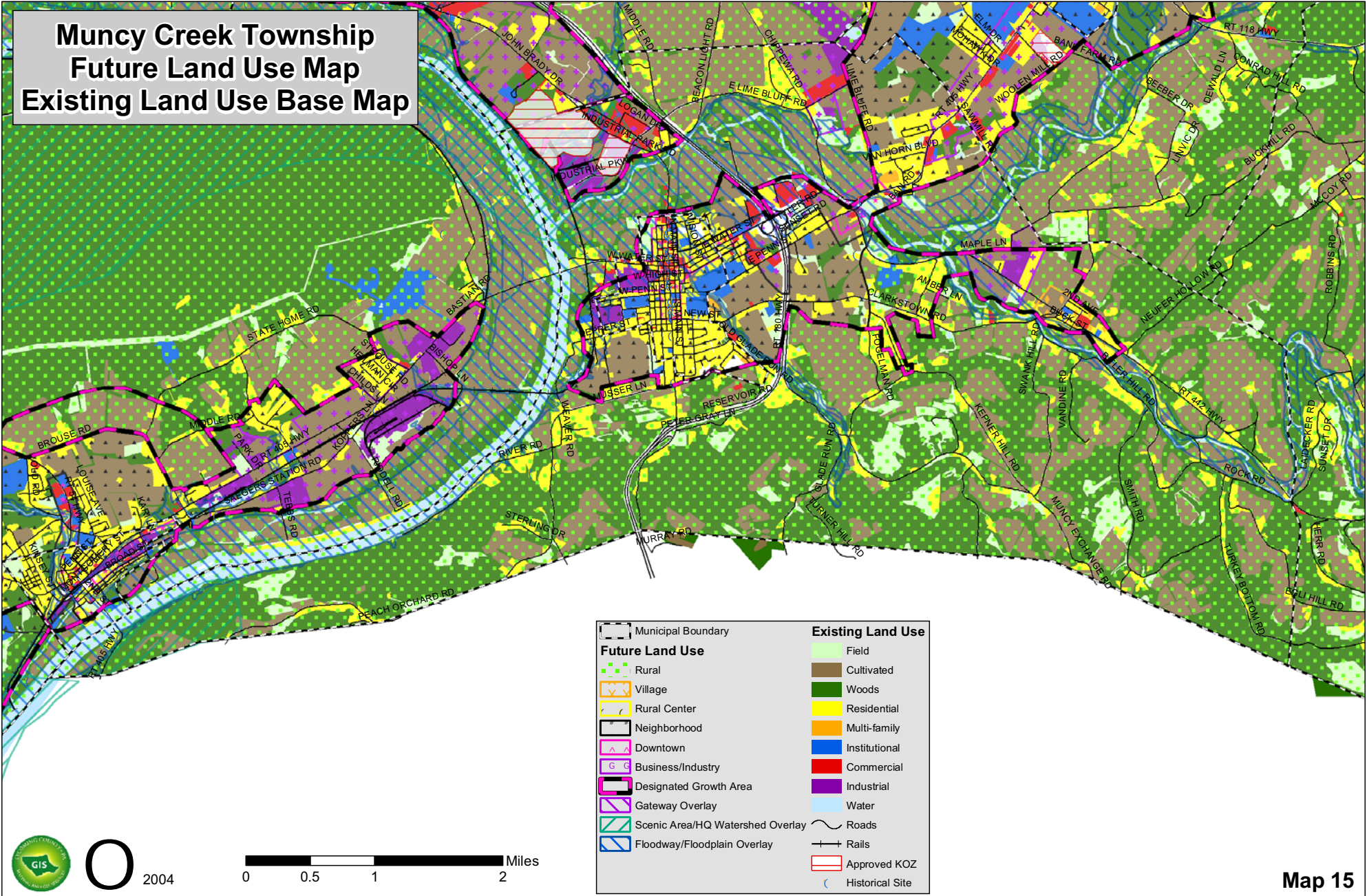


0 0.05 0.1 0.2 Miles

Future Land Use		Zoning	
[Green Dotted Pattern]	Rural	[Light Green Box]	FW
[Orange Dotted Pattern]	Village	[Dark Green Box]	Open
[Yellow Dotted Pattern]	Rural Center	[Brown Box]	Ag
[White Box]	Neighborhood	[Yellow Box]	Res
[Pink Box]	Downtown	[Blue Box]	Inst
[Green G Pattern]	Business/Industry	[Red Box]	Comm
[Thick Black Line]	Designated Growth Area	[Purple Box]	Ind
[Pink Diagonal Line]	Gateway Overlay	[White Box with Red Border]	Approved KOZ
[Blue Diagonal Line]	Scenic Area/HQ Watershed Overlay		
[Blue Wavy Line]	Floodway/Floodplain Overlay		
[Black Line]	Roads		
[Black Line with Cross-Ticks]	Rails		

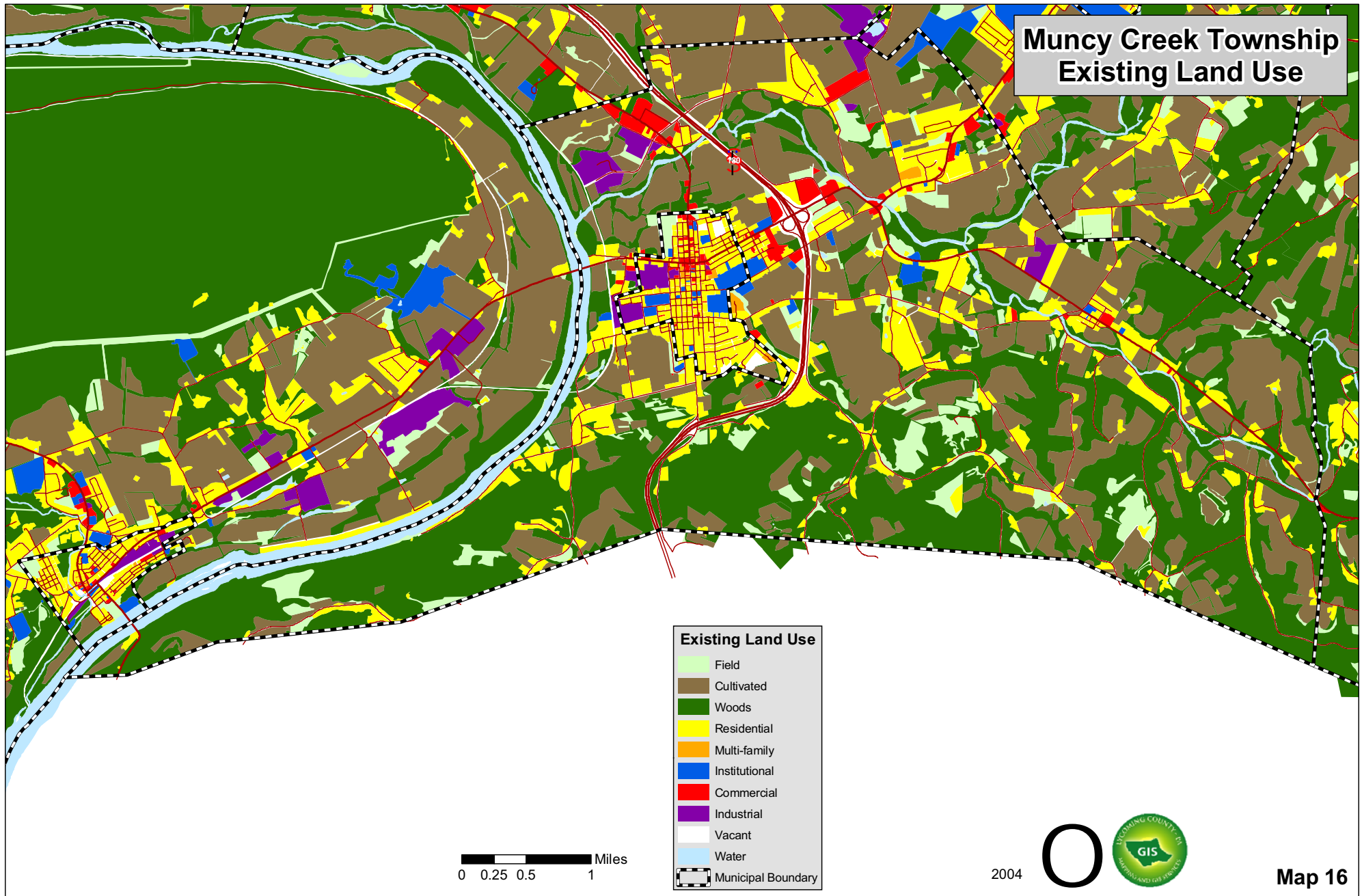


# Muncy Creek Township Future Land Use Map Existing Land Use Base Map





# Muncy Creek Township Existing Land Use



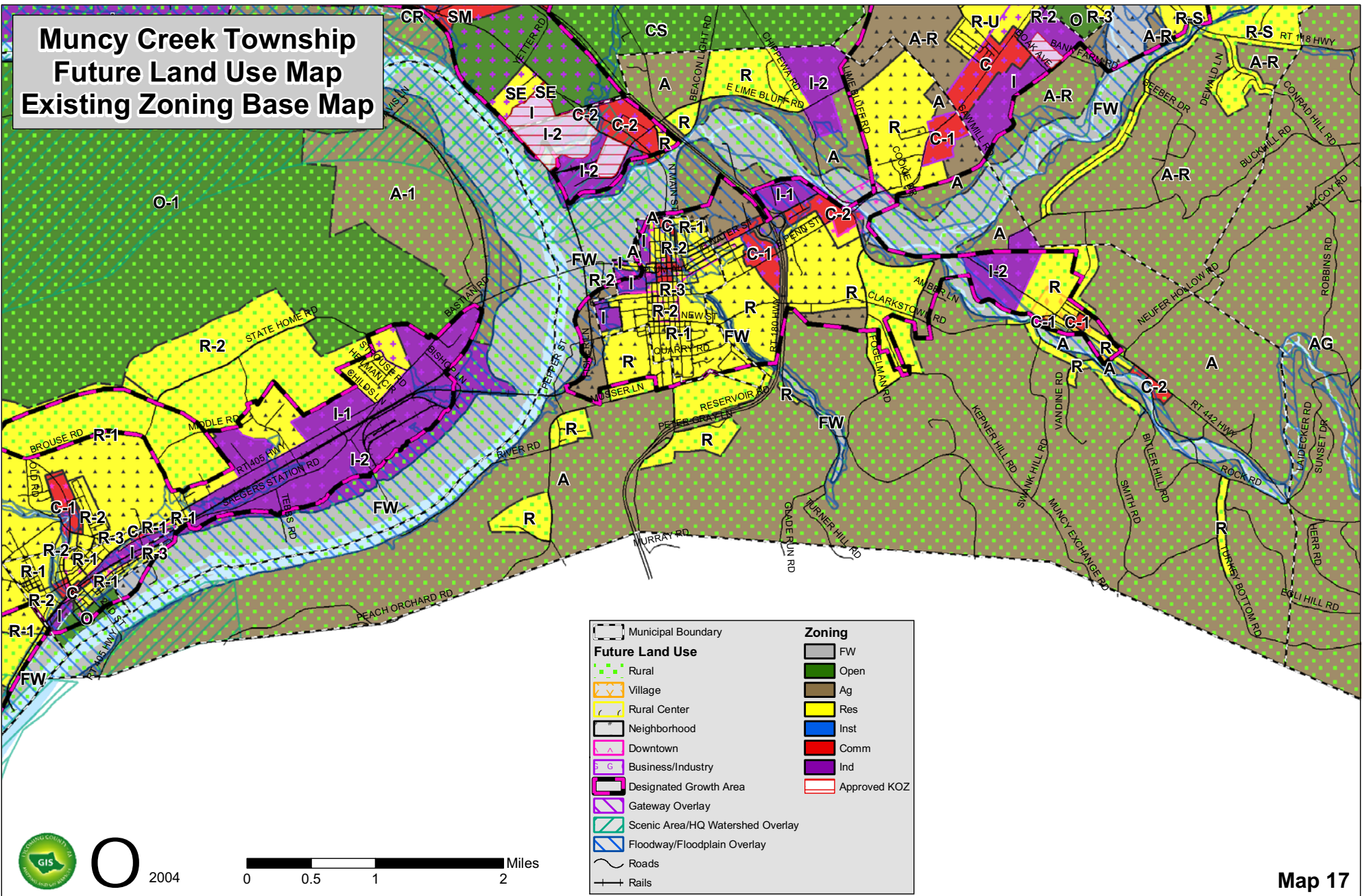
0 0.25 0.5 1 Miles

2004

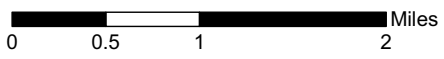


Map 16

# Muncy Creek Township Future Land Use Map Existing Zoning Base Map

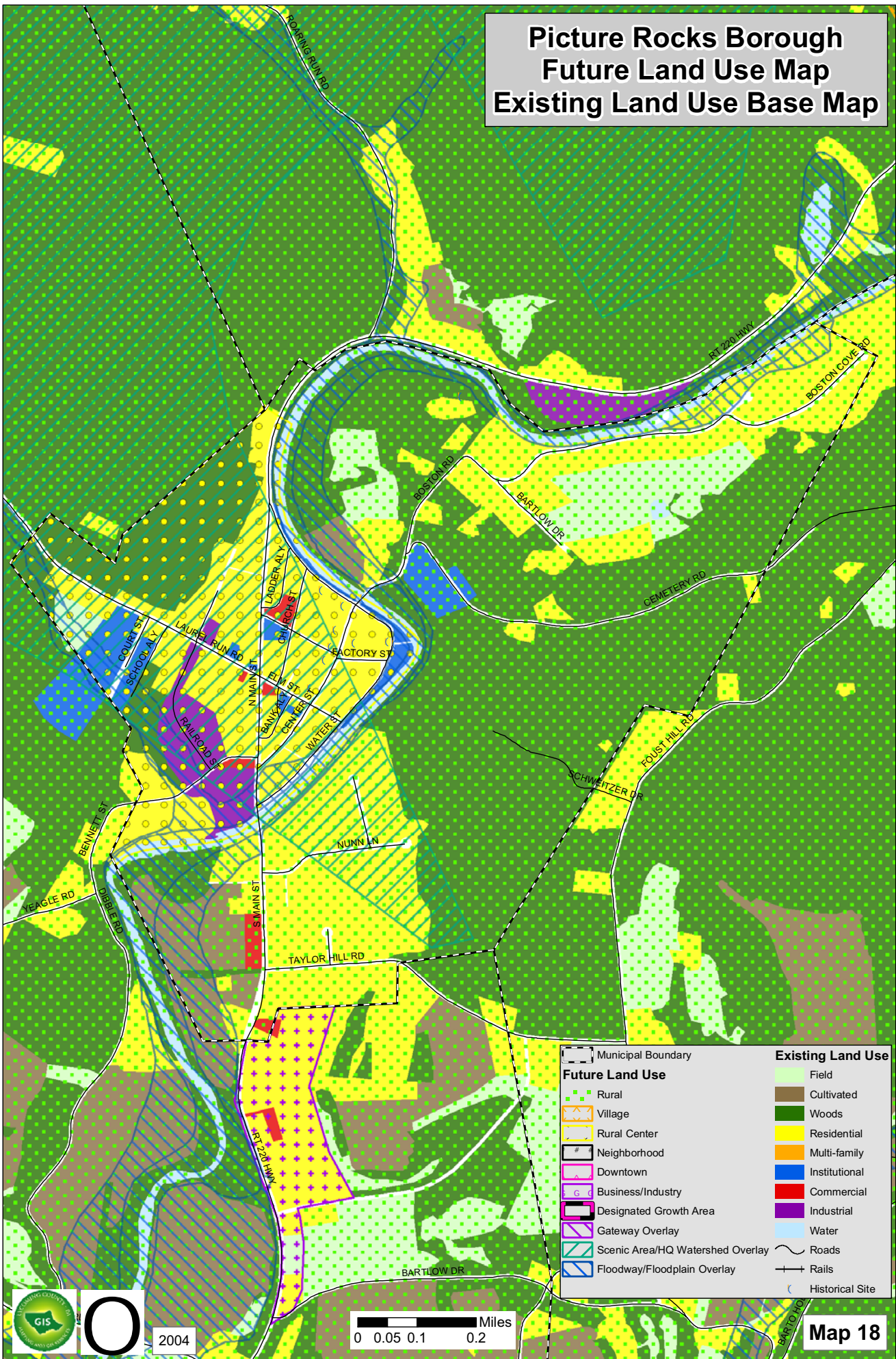


	Municipal Boundary		FW
	<b>Future Land Use</b>		Open
	Rural		Ag
	Village		Res
	Rural Center		Inst
	Neighborhood		Comm
	Downtown		Ind
	Business/Industry		Approved KOZ
	Designated Growth Area		
	Gateway Overlay		
	Scenic Area/HQ Watershed Overlay		
	Floodway/Floodplain Overlay		
	Roads		
	Rails		






# Picture Rocks Borough Future Land Use Map Existing Land Use Base Map



Future Land Use		Existing Land Use	
[Dashed line]	Municipal Boundary	[Light Green]	Field
[Green with dots]	Rural	[Brown]	Cultivated
[Orange with diagonal lines]	Village	[Dark Green]	Woods
[Yellow with diagonal lines]	Rural Center	[Yellow]	Residential
[Black with diagonal lines]	Neighborhood	[Orange]	Multi-family
[Pink with diagonal lines]	Downtown	[Blue]	Institutional
[Purple with diagonal lines]	Business/Industry	[Red]	Commercial
[Pink with diagonal lines]	Designated Growth Area	[Purple]	Industrial
[Pink with diagonal lines]	Gateway Overlay	[Blue wavy line]	Water
[Blue wavy line]	Scenic Area/HQ Watershed Overlay	[Black line]	Roads
[Blue wavy line]	Floodway/Floodplain Overlay	[Black line with cross-ticks]	Rails
		[Blue circle]	Historical Site

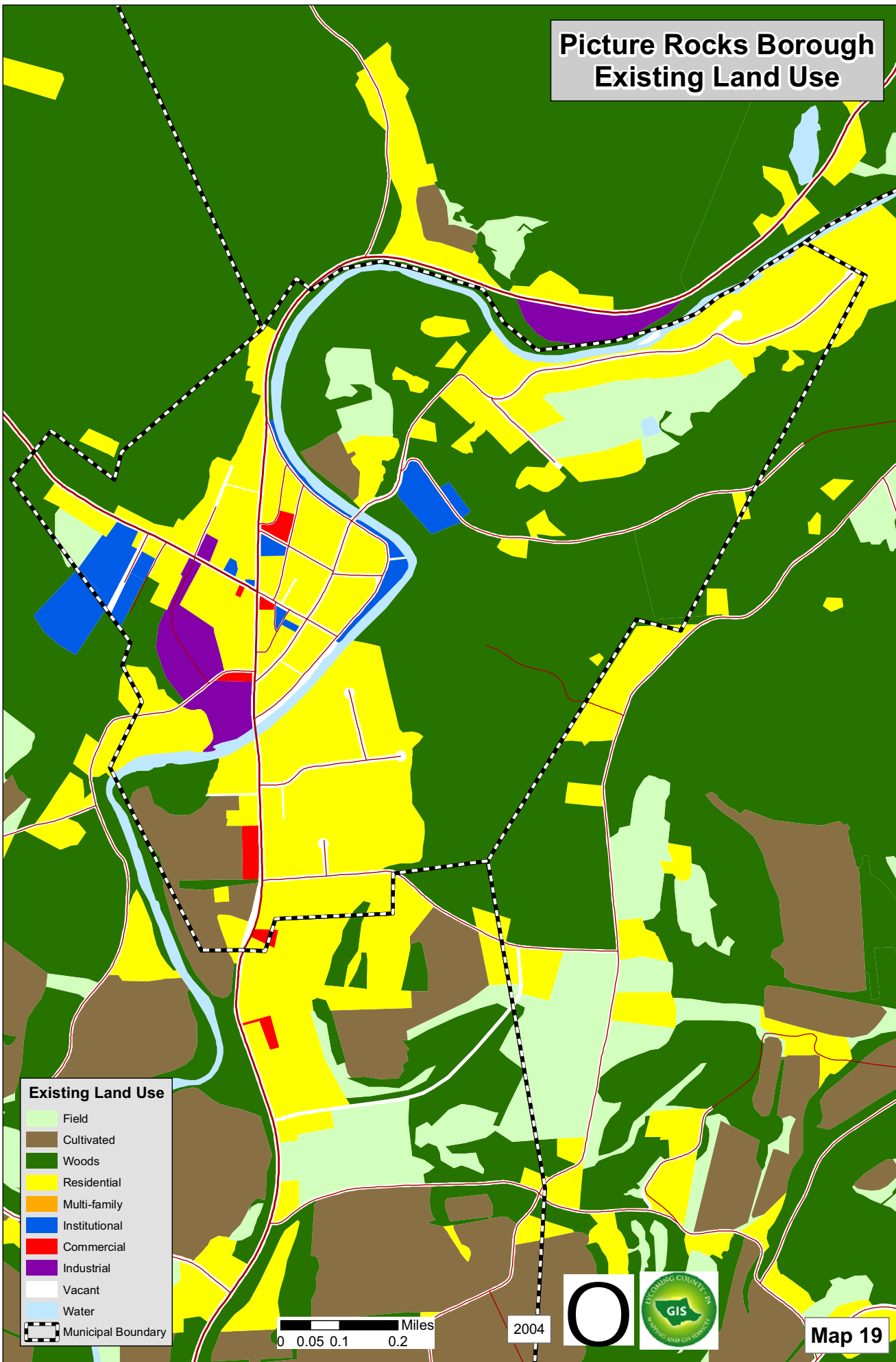


2004



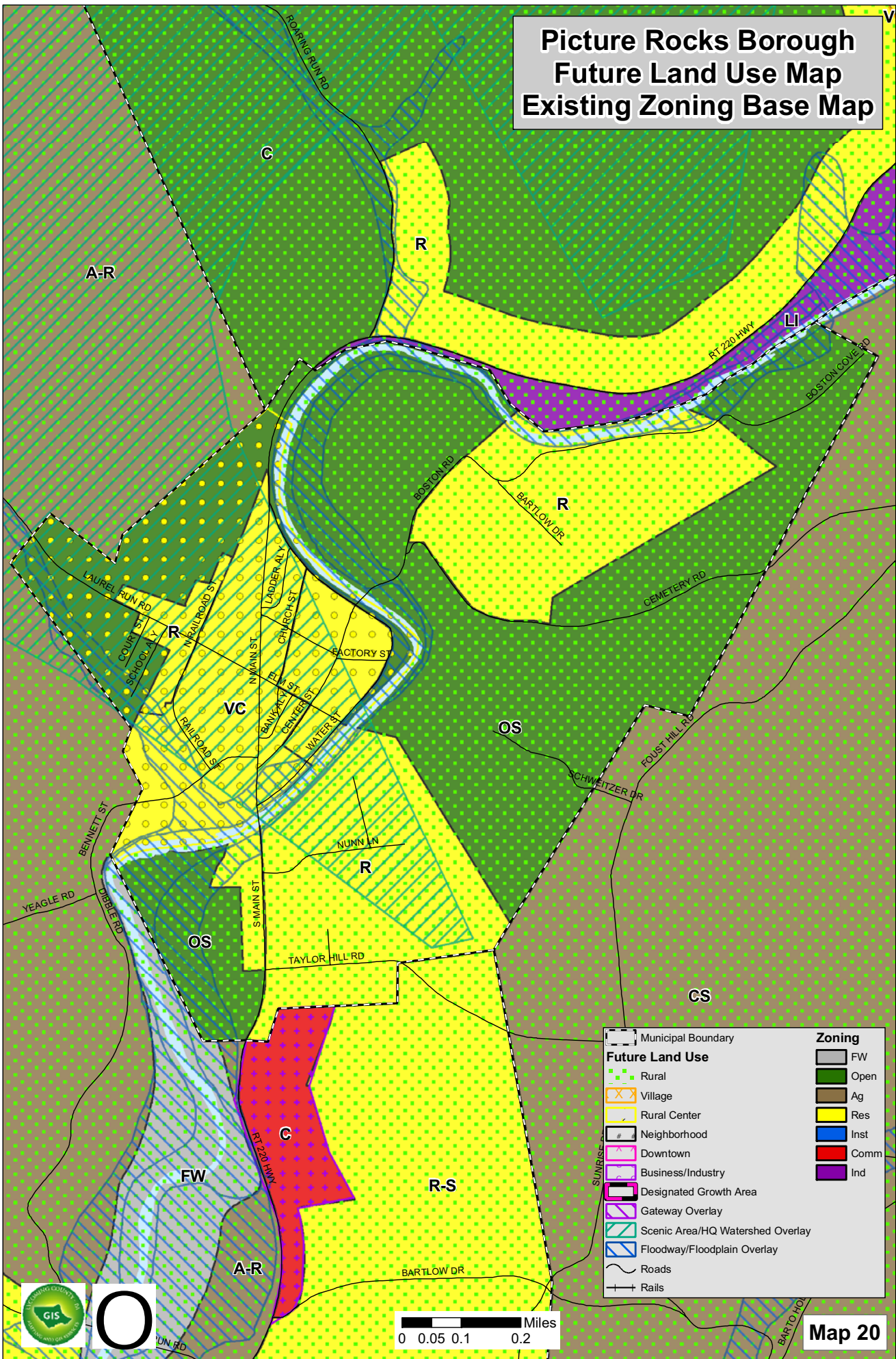
Map 18

# Picture Rocks Borough Existing Land Use





# Picture Rocks Borough Future Land Use Map Existing Zoning Base Map



Future Land Use		Zoning	
[Dashed line]	Municipal Boundary	[Green box]	FW
[Green with dots]	Rural	[Green box]	Open
[Orange with X's]	Village	[Brown box]	Ag
[Yellow with dots]	Rural Center	[Yellow box]	Res
[Blue with diagonal lines]	Neighborhood	[Blue box]	Inst
[Pink with diagonal lines]	Downtown	[Red box]	Comm
[Purple with diagonal lines]	Business/Industry	[Purple box]	Ind
[Red with diagonal lines]	Designated Growth Area		
[Purple with diagonal lines]	Gateway Overlay		
[Blue with diagonal lines]	Scenic Area/HQ Watershed Overlay		
[Blue with diagonal lines]	Floodway/Floodplain Overlay		
[Wavy line]	Roads		
[Cross-ticks]	Rails		

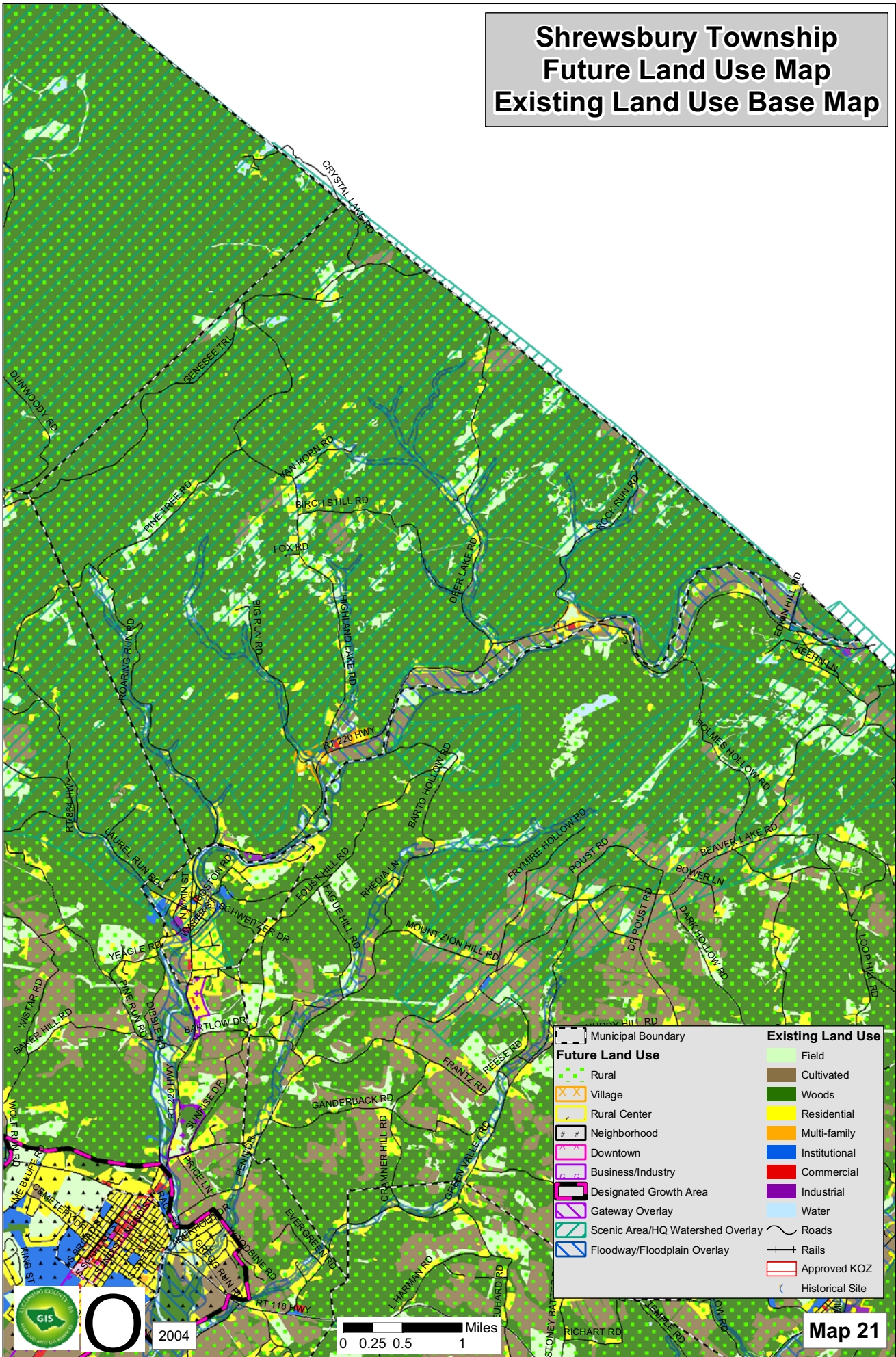


0 0.05 0.1 0.2 Miles

Map 20




# Shrewsbury Township Future Land Use Map Existing Land Use Base Map



Future Land Use		Existing Land Use	
[Dashed line]	Municipal Boundary	[Light Green]	Field
[Green with dots]	Rural	[Brown]	Cultivated
[Orange with X]	Village	[Dark Green]	Woods
[Yellow with dots]	Rural Center	[Light Yellow]	Residential
[Black with #]	Neighborhood	[Orange]	Multi-family
[Pink with X]	Downtown	[Blue]	Institutional
[Purple with X]	Business/Industry	[Red]	Commercial
[Pink with #]	Designated Growth Area	[Purple]	Industrial
[Pink with #]	Gateway Overlay	[Blue wavy line]	Water
[Light Blue wavy line]	Scenic Area/HQ Watershed Overlay	[Blue line]	Roads
[Blue wavy line]	Floodway/Floodplain Overlay	[Black line]	Rails
[Red outline]	Approved KOZ	[Blue circle]	Historical Site

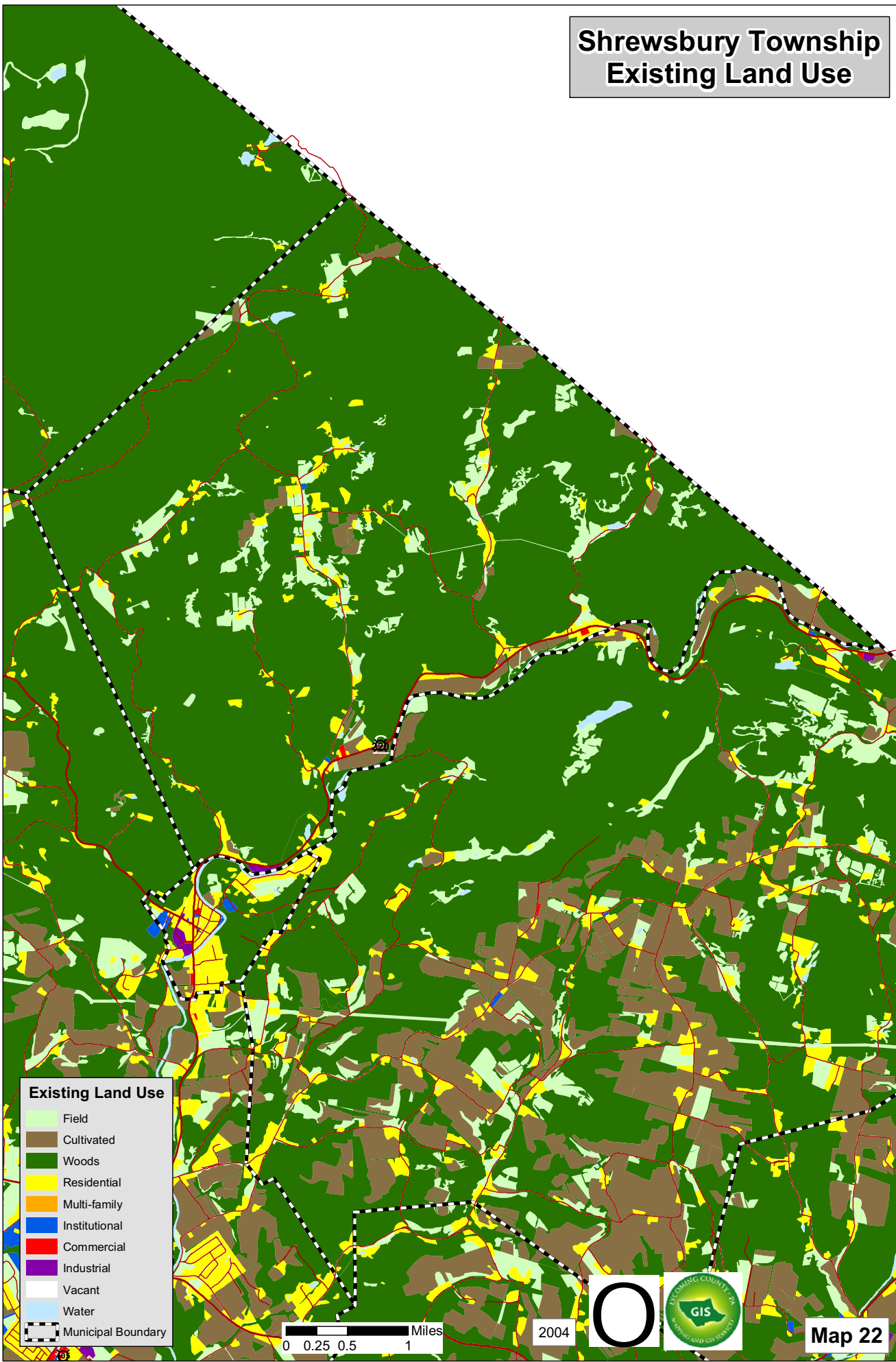


2004



Map 21

# Shrewsbury Township Existing Land Use



### Existing Land Use

- Field
- Cultivated
- Woods
- Residential
- Multi-family
- Institutional
- Commercial
- Industrial
- Vacant
- Water
- Municipal Boundary

0 0.25 0.5 1 Miles

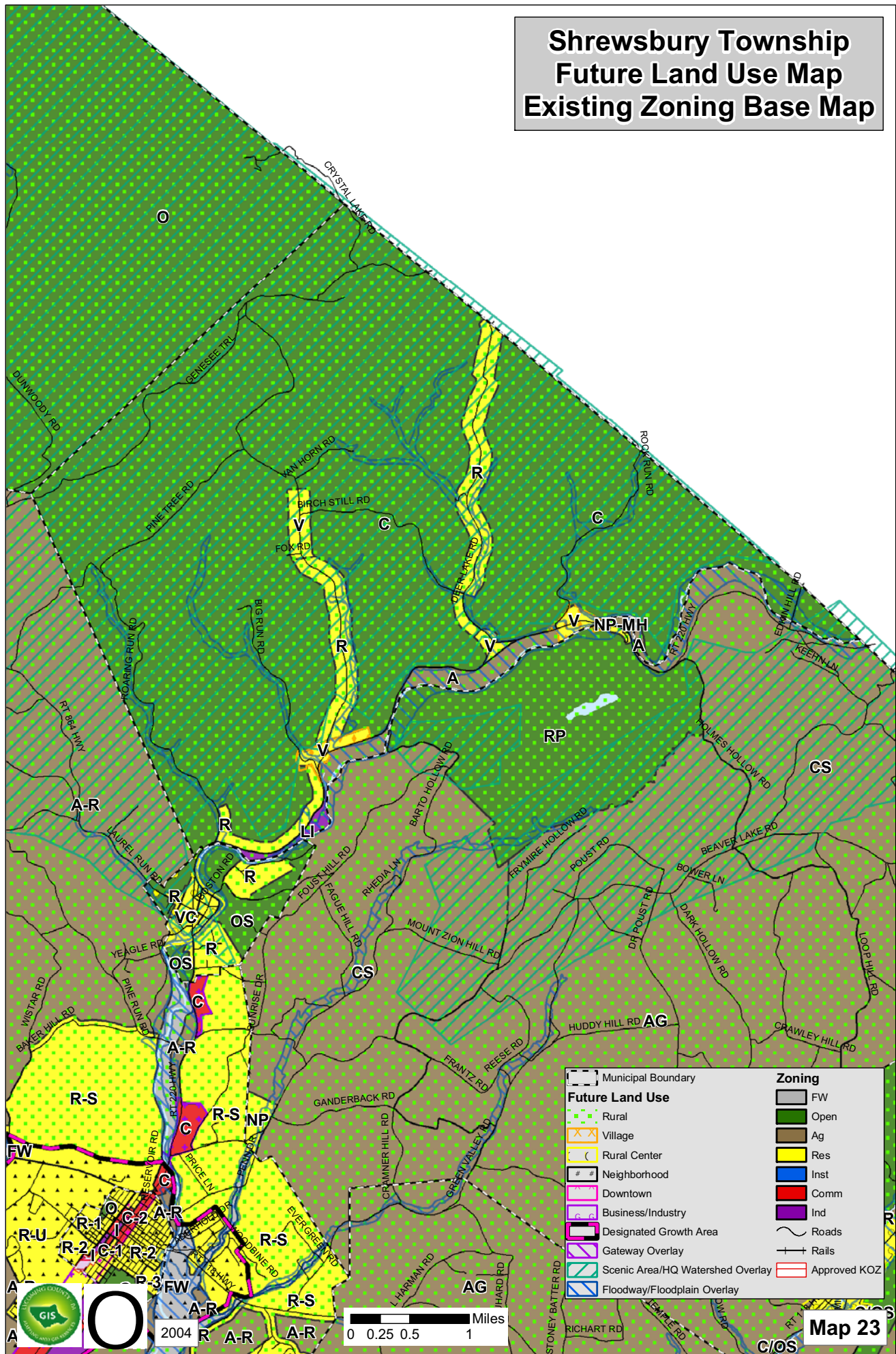
2004



Map 22

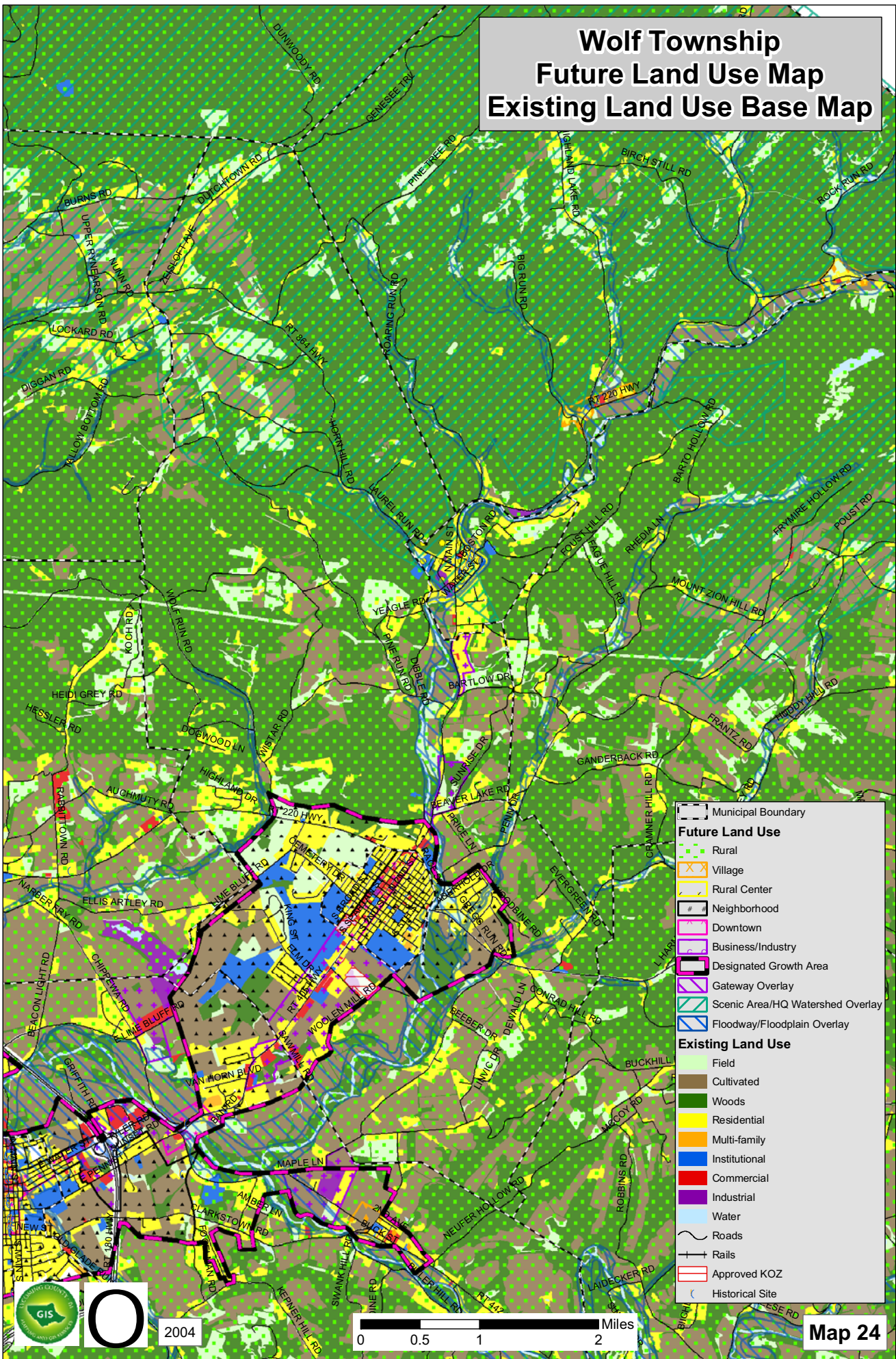


# Shrewsbury Township Future Land Use Map Existing Zoning Base Map






# Wolf Township Future Land Use Map Existing Land Use Base Map



- Municipal Boundary
- Future Land Use**
- Rural
- Village
- Rural Center
- Neighborhood
- Downtown
- Business/Industry
- Designated Growth Area
- Gateway Overlay
- Scenic Area/HQ Watershed Overlay
- Floodway/Floodplain Overlay
- Existing Land Use**
- Field
- Cultivated
- Woods
- Residential
- Multi-family
- Institutional
- Commercial
- Industrial
- Water
- Roads
- Rails
- Approved KOZ
- Historical Site



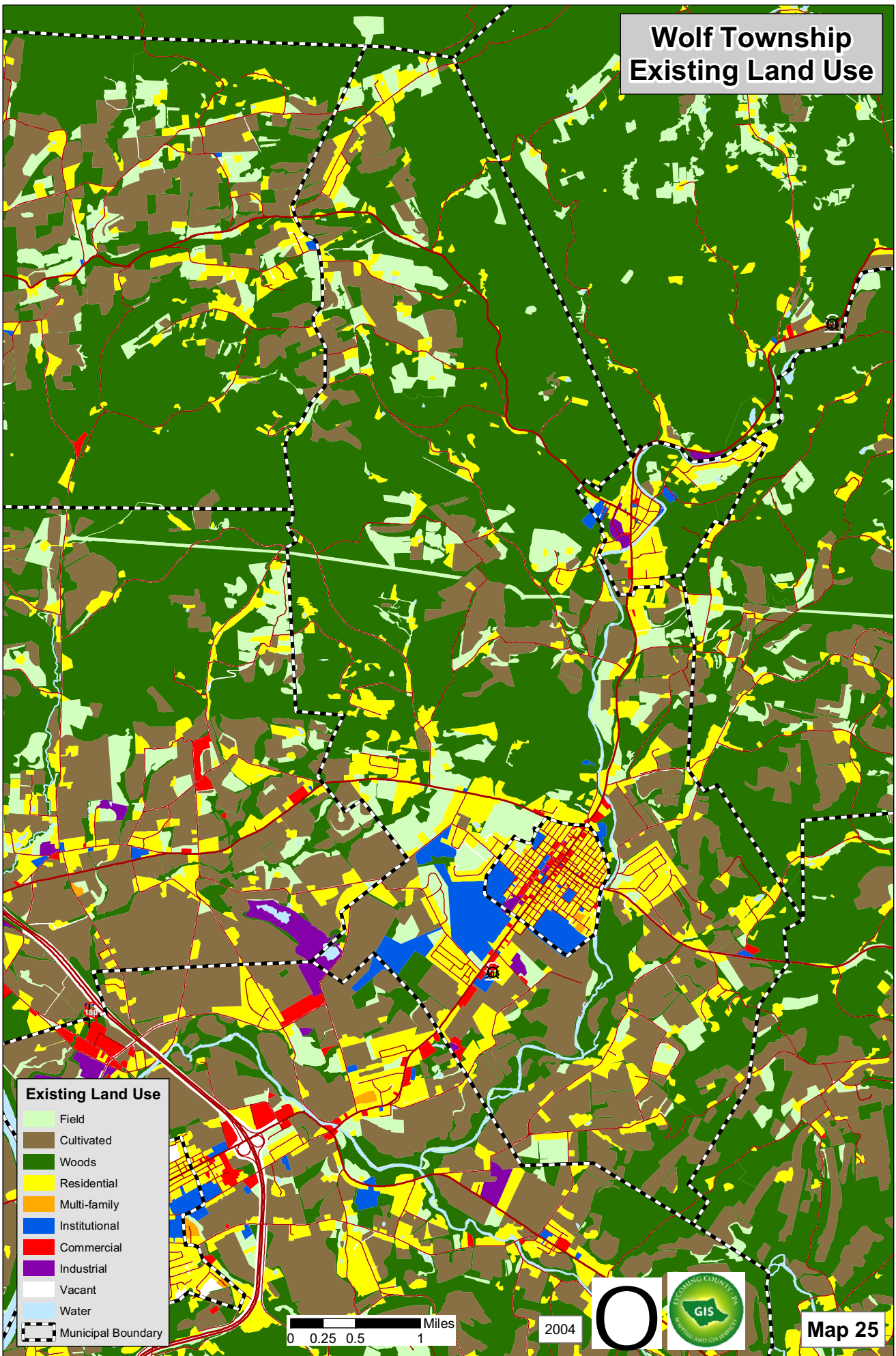
2004



Map 24



# Wolf Township Existing Land Use



### Existing Land Use

- Field
- Cultivated
- Woods
- Residential
- Multi-family
- Institutional
- Commercial
- Industrial
- Vacant
- Water
- Municipal Boundary

0 0.25 0.5 1 Miles

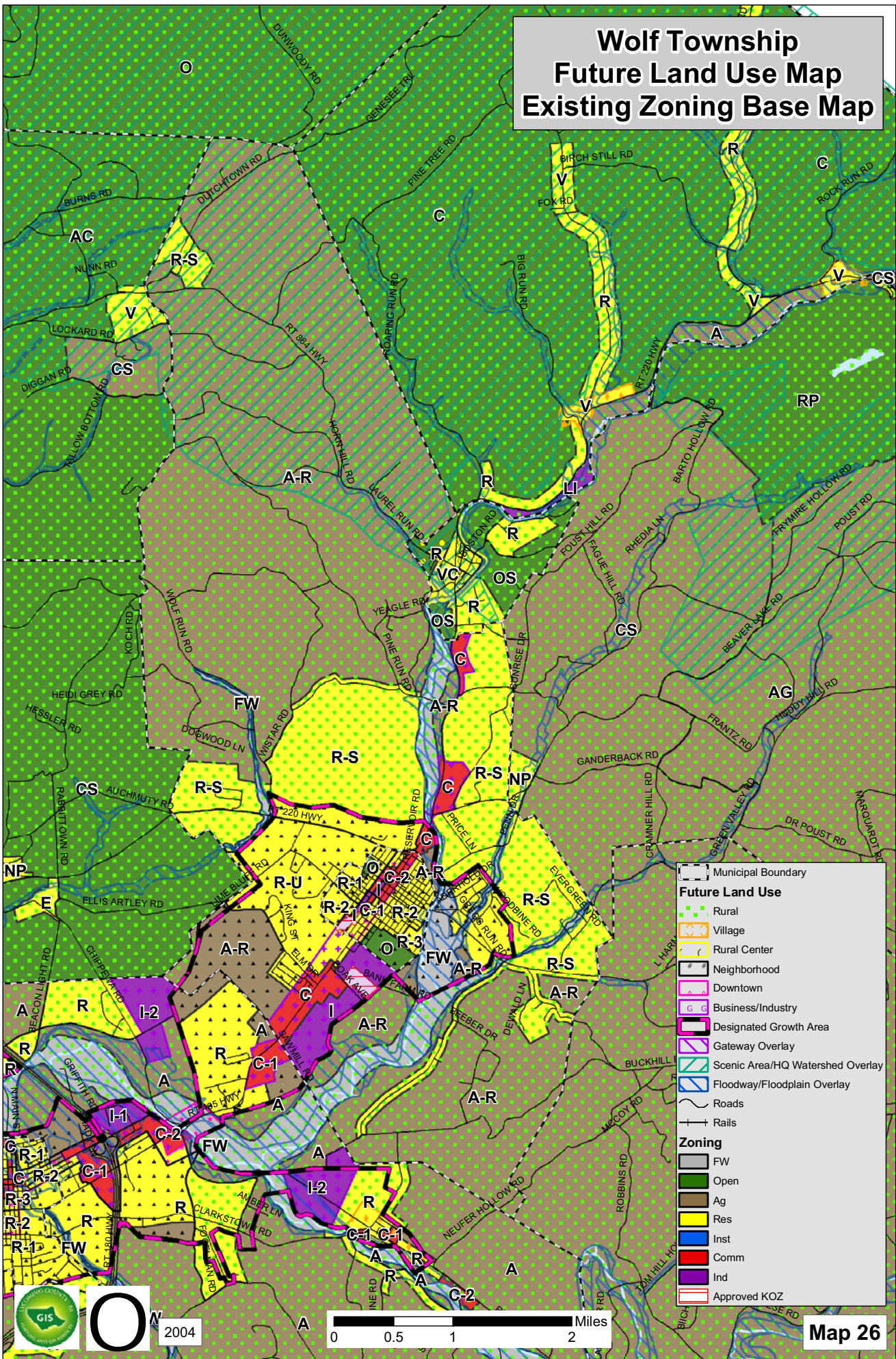
2004




Map 25



# Wolf Township Future Land Use Map Existing Zoning Base Map



2004

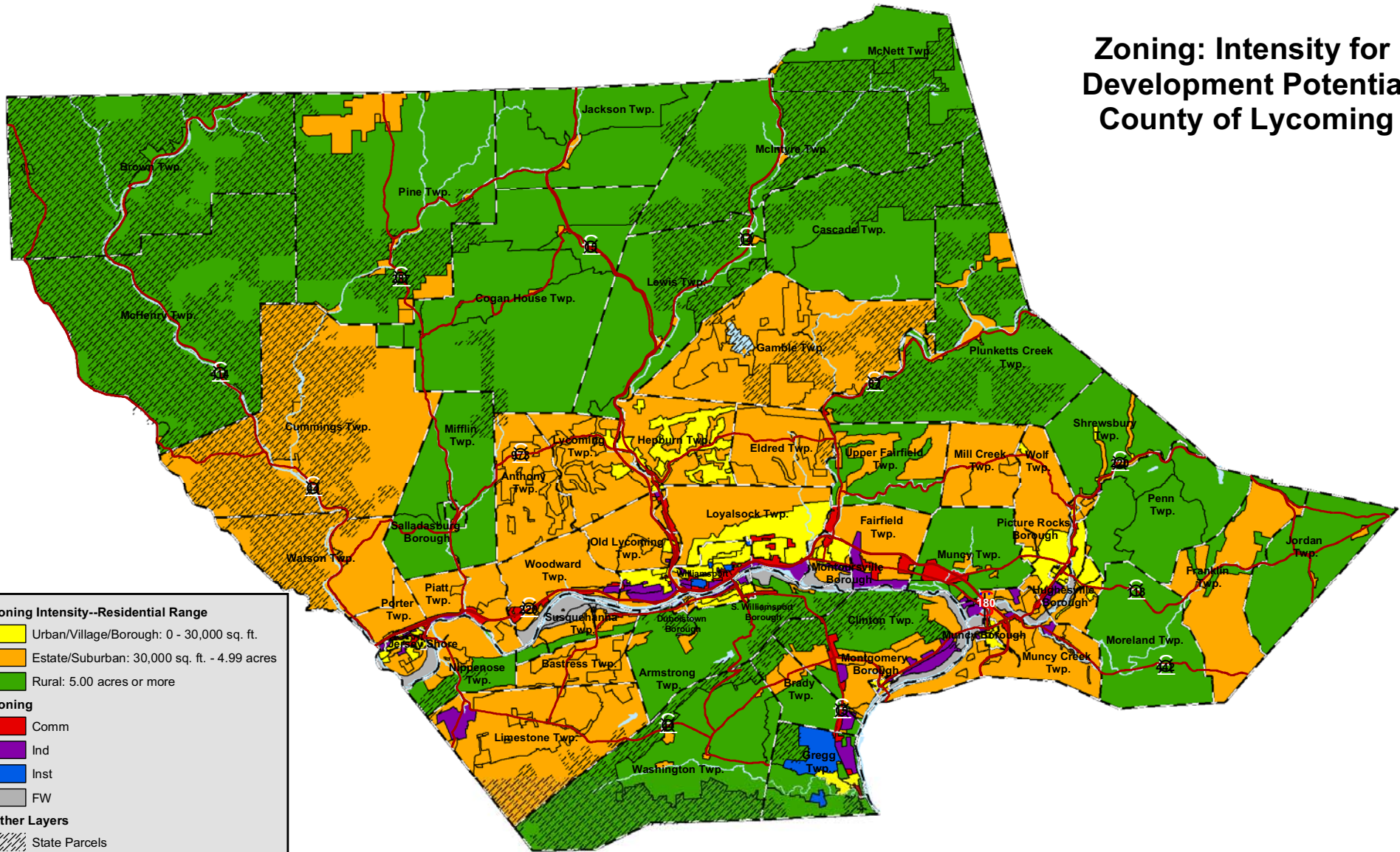


Map 26

	Municipal Boundary
<b>Future Land Use</b>	
	Rural
	Village
	Rural Center
	Neighborhood
	Downtown
	Business/Industry
	Designated Growth Area
	Gateway Overlay
	Scenic Area/HQ Watershed Overlay
	Floodway/Floodplain Overlay
	Roads
	Rails
<b>Zoning</b>	
	FW
	Open
	Ag
	Res
	Inst
	Comm
	Ind
	Approved KOZ



# Zoning: Intensity for Development Potential County of Lycoming



**Zoning Intensity--Residential Range**

- Urban/Village/Borough: 0 - 30,000 sq. ft.
- Estate/Suburban: 30,000 sq. ft. - 4.99 acres
- Rural: 5.00 acres or more


**Zoning**

- Comm
- Ind
- Inst
- FW

**Other Layers**

- State Parcels
- Main Streams
- Main Roads
- Municipal Boundary
- Zoning Boundary

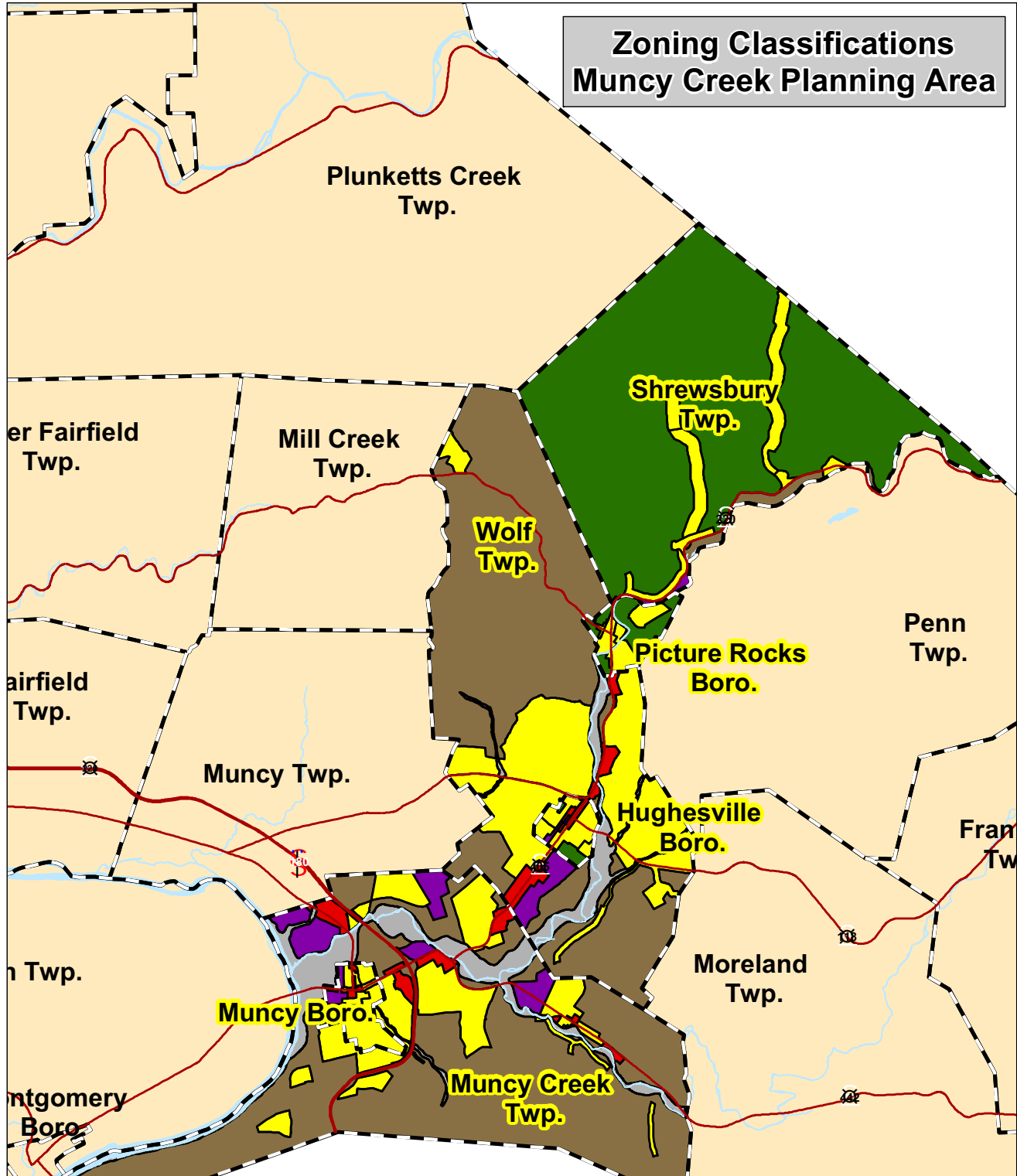
\* Map includes Gregg Township, Union County



2004




# Zoning Classifications Muncy Creek Planning Area




**Zoning Classifications**

- FW
- Open
- Ag
- Res
- Inst
- Comm
- Ind
- Municipal Boundary
- Main Streams

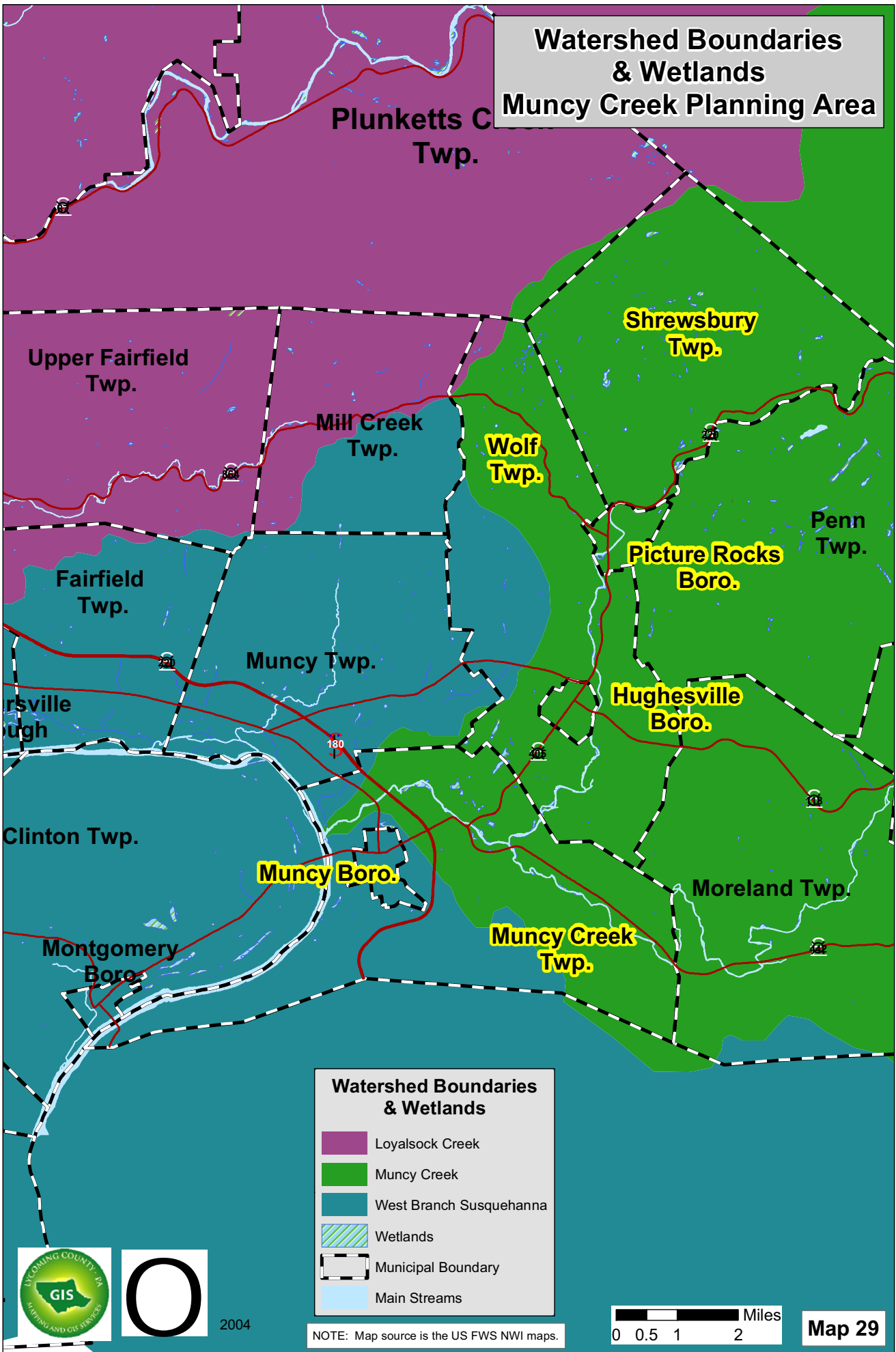


2004





**Watershed Boundaries  
& Wetlands  
Muncy Creek Planning Area**



**Watershed Boundaries & Wetlands**

- Loyalsock Creek
- Muncy Creek
- West Branch Susquehanna
- Wetlands
- Municipal Boundary
- Main Streams



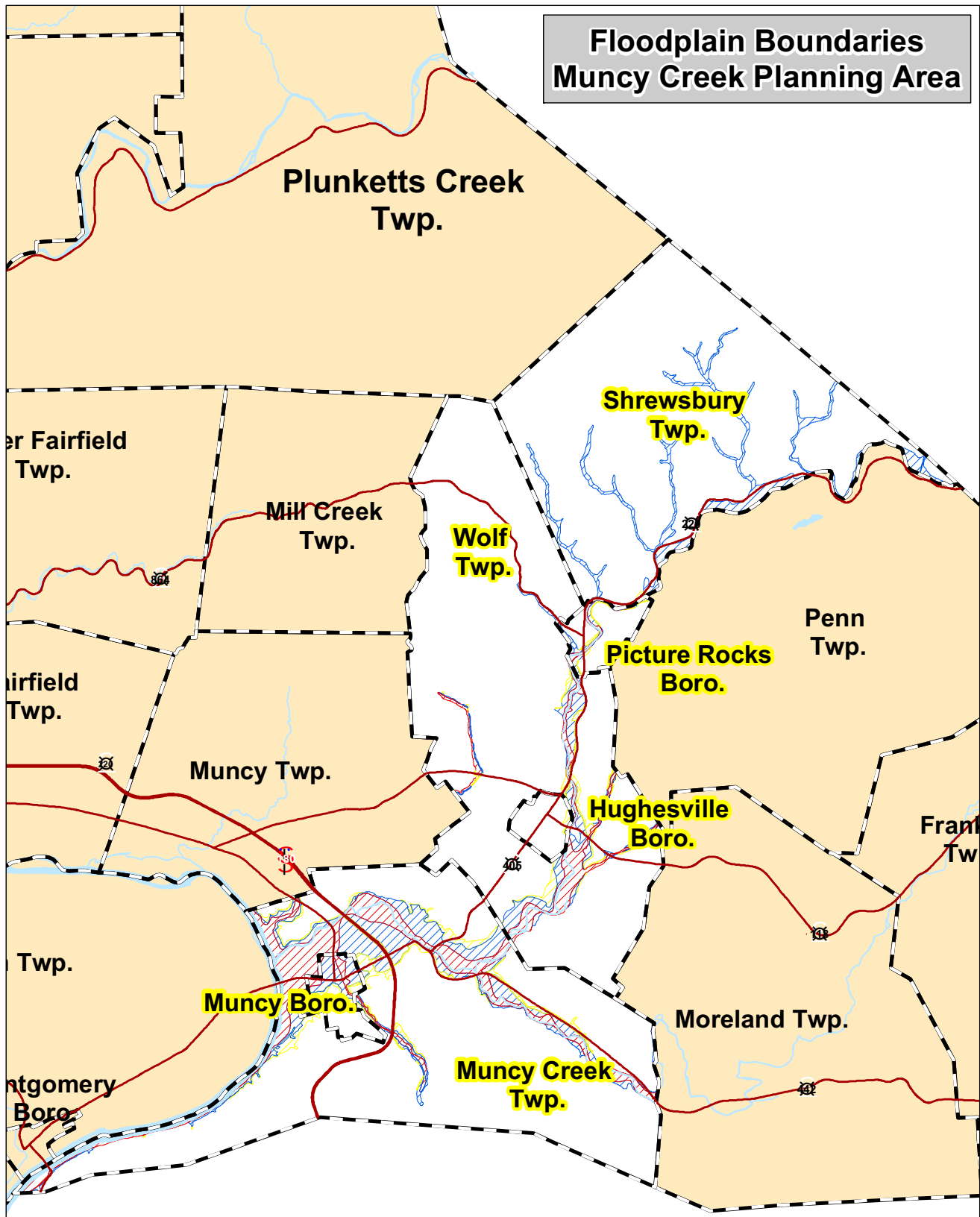
2004

NOTE: Map source is the US FWS NWI maps.



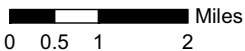
**Map 29**

# Floodplain Boundaries Muncy Creek Planning Area



**Floodplain Boundaries**

- 500 Yr. Floodplain
- Flood Fringe & General Floodplain
- Floodway
- Municipal Boundary
- Main Streams

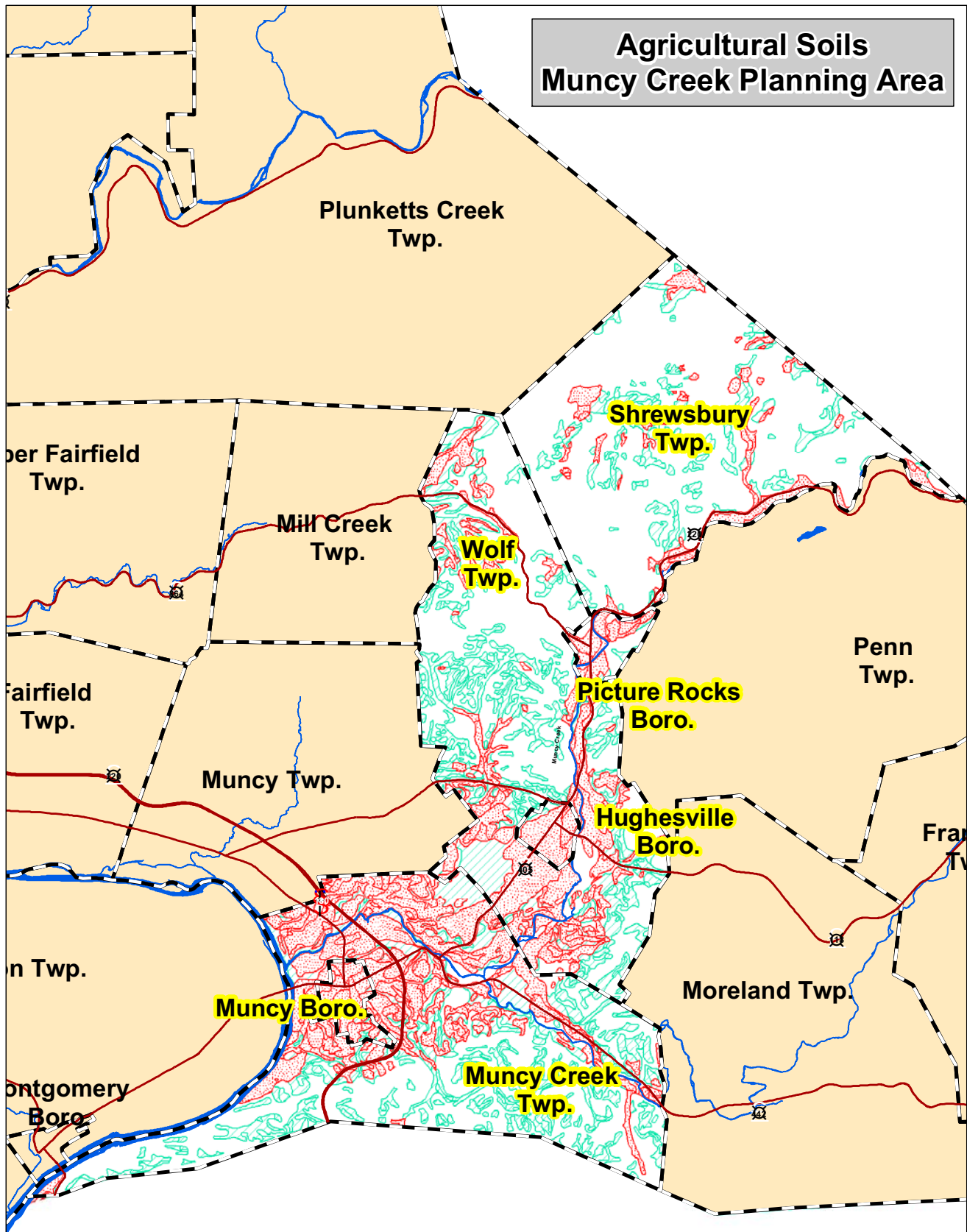


2004










# Agricultural Soils Muncy Creek Planning Area



**Ag Soils Classifications**

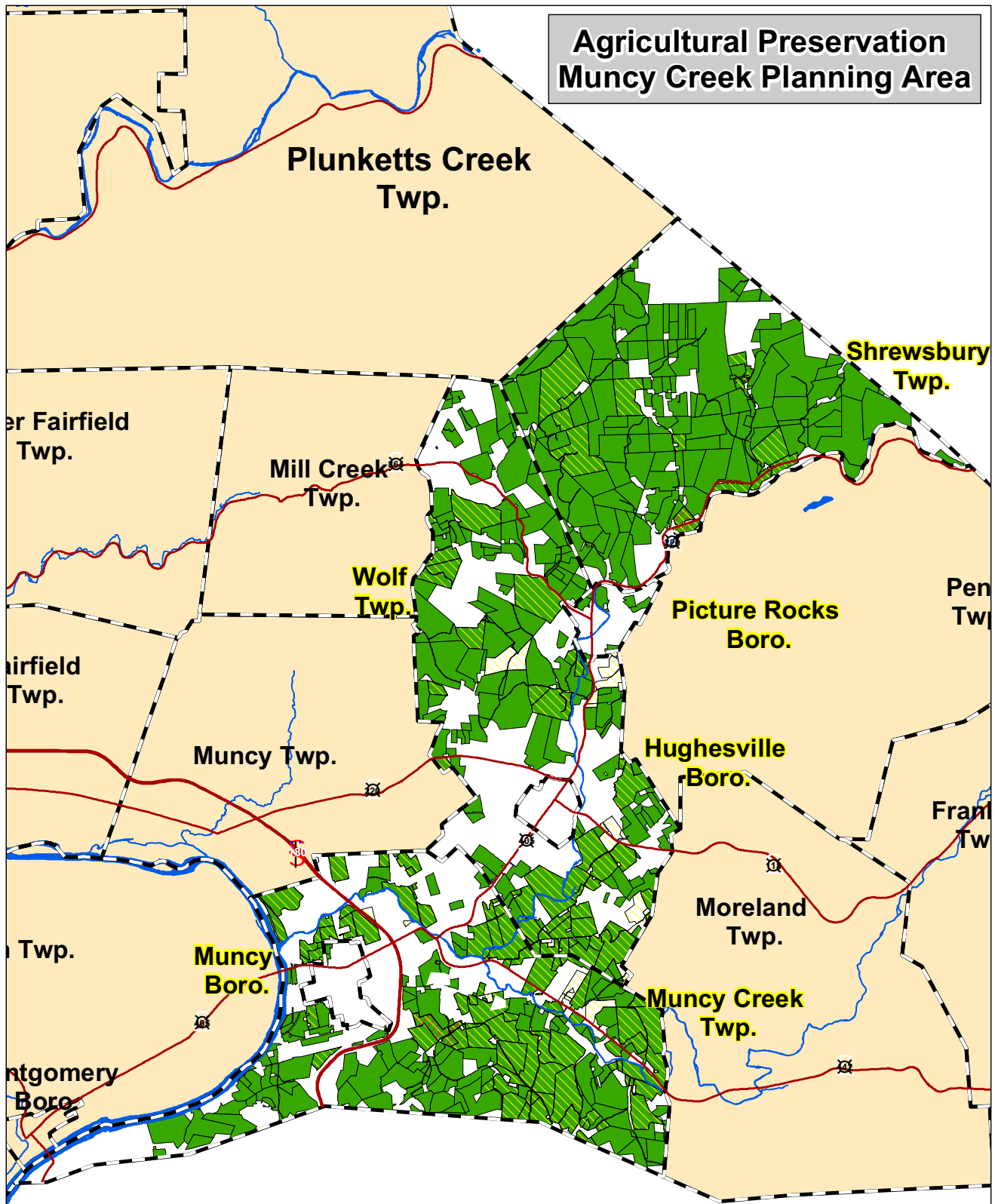
-  Prime Agricultural Soils
-  Important Agricultural Soil
-  Municipal Boundary
-  Main Streams








2004




# Agricultural Preservation Muncy Creek Planning Area



**Agricultural Preservation Classification**

-  Agricultural Security
-  Agricultural Easement
-  Clean and Green
-  Municipal Boundary
-  Main Streams

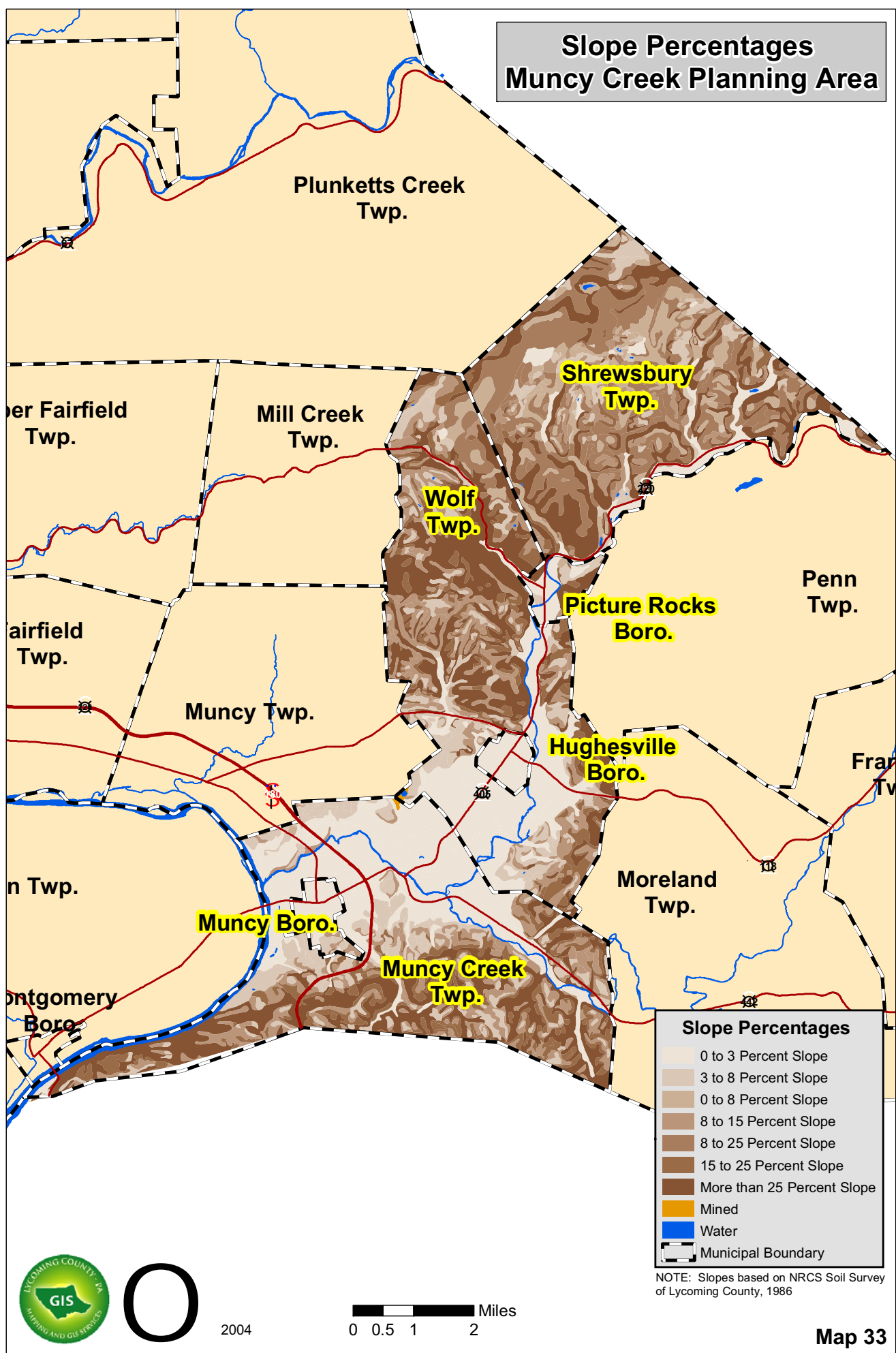


2004






# Slope Percentages Muncy Creek Planning Area



Slope Percentages	
[Lightest Brown Swatch]	0 to 3 Percent Slope
[Light Brown Swatch]	3 to 8 Percent Slope
[Medium-Light Brown Swatch]	0 to 8 Percent Slope
[Medium Brown Swatch]	8 to 15 Percent Slope
[Dark Brown Swatch]	8 to 25 Percent Slope
[Darkest Brown Swatch]	15 to 25 Percent Slope
[Orange Swatch]	More than 25 Percent Slope
[Blue Swatch]	Mined
[Blue Swatch]	Water
[Dashed Line Swatch]	Municipal Boundary

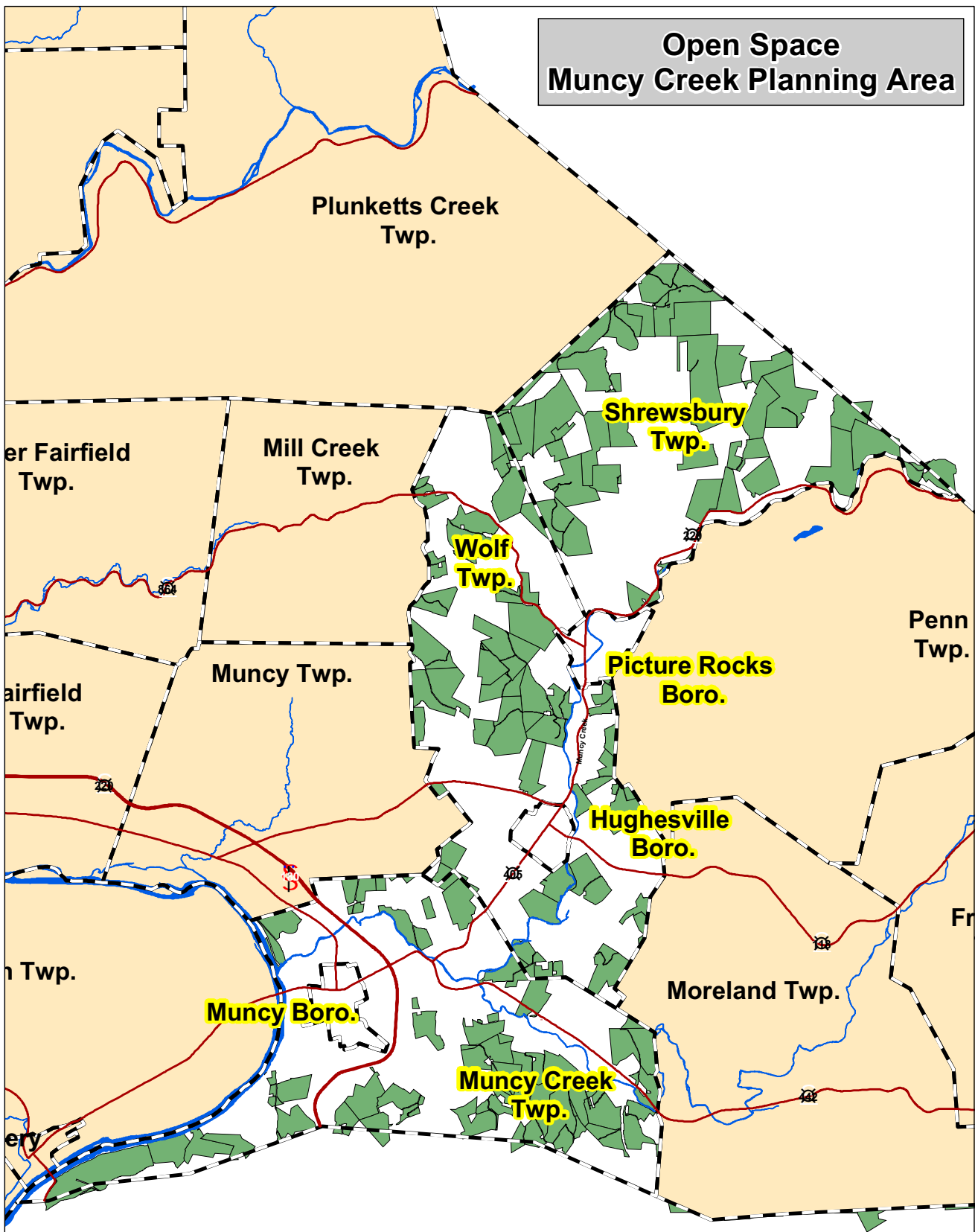
NOTE: Slopes based on NRCS Soil Survey of Lycoming County, 1986



2004




# Open Space Muncy Creek Planning Area




**Legend**

- Open Space/100+ Acres
- Municipal Boundary
- Main Streams

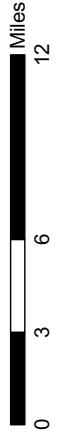
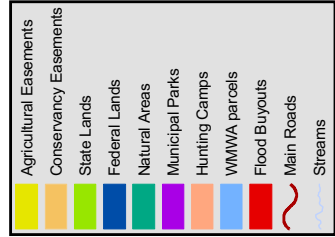
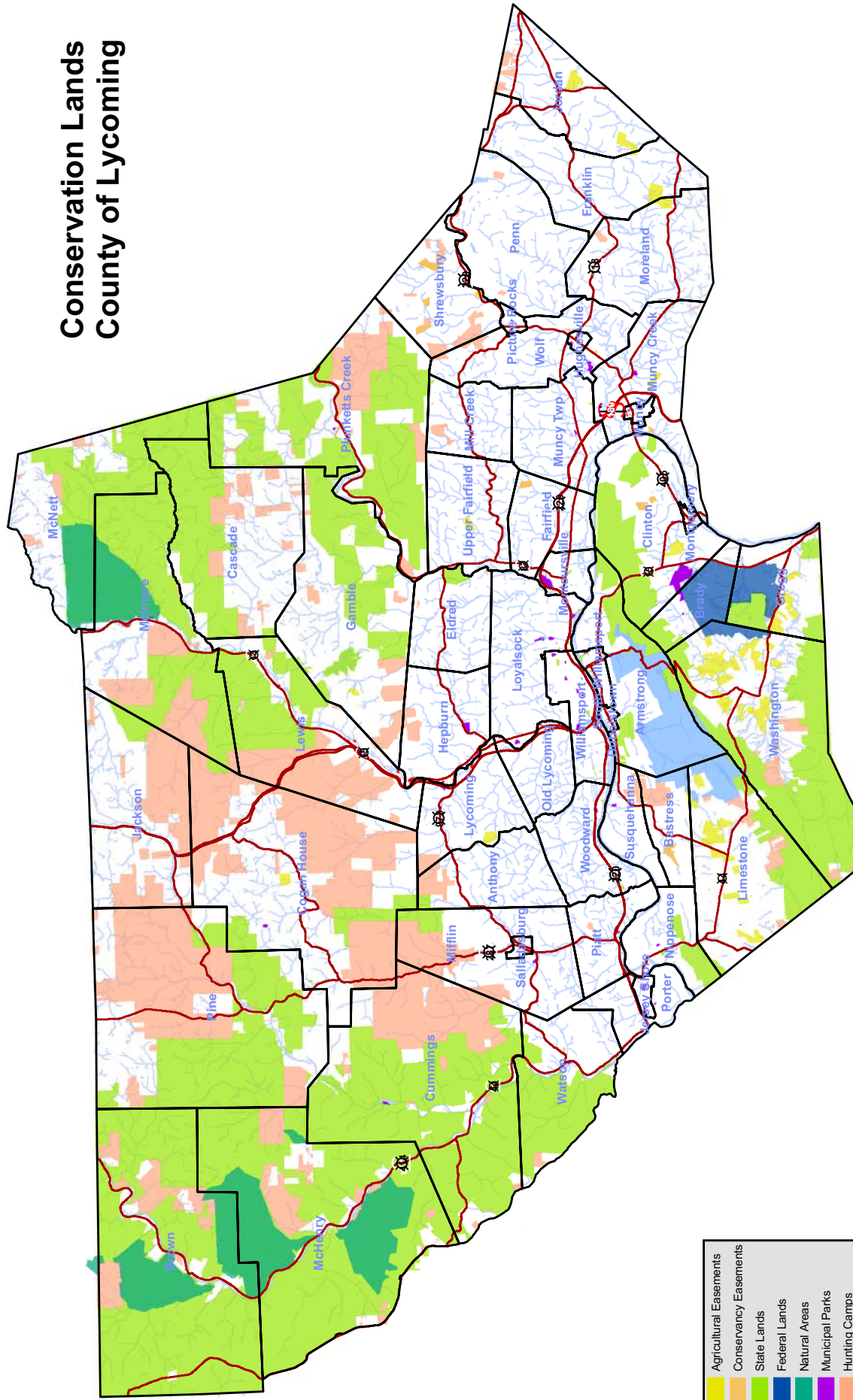


2004






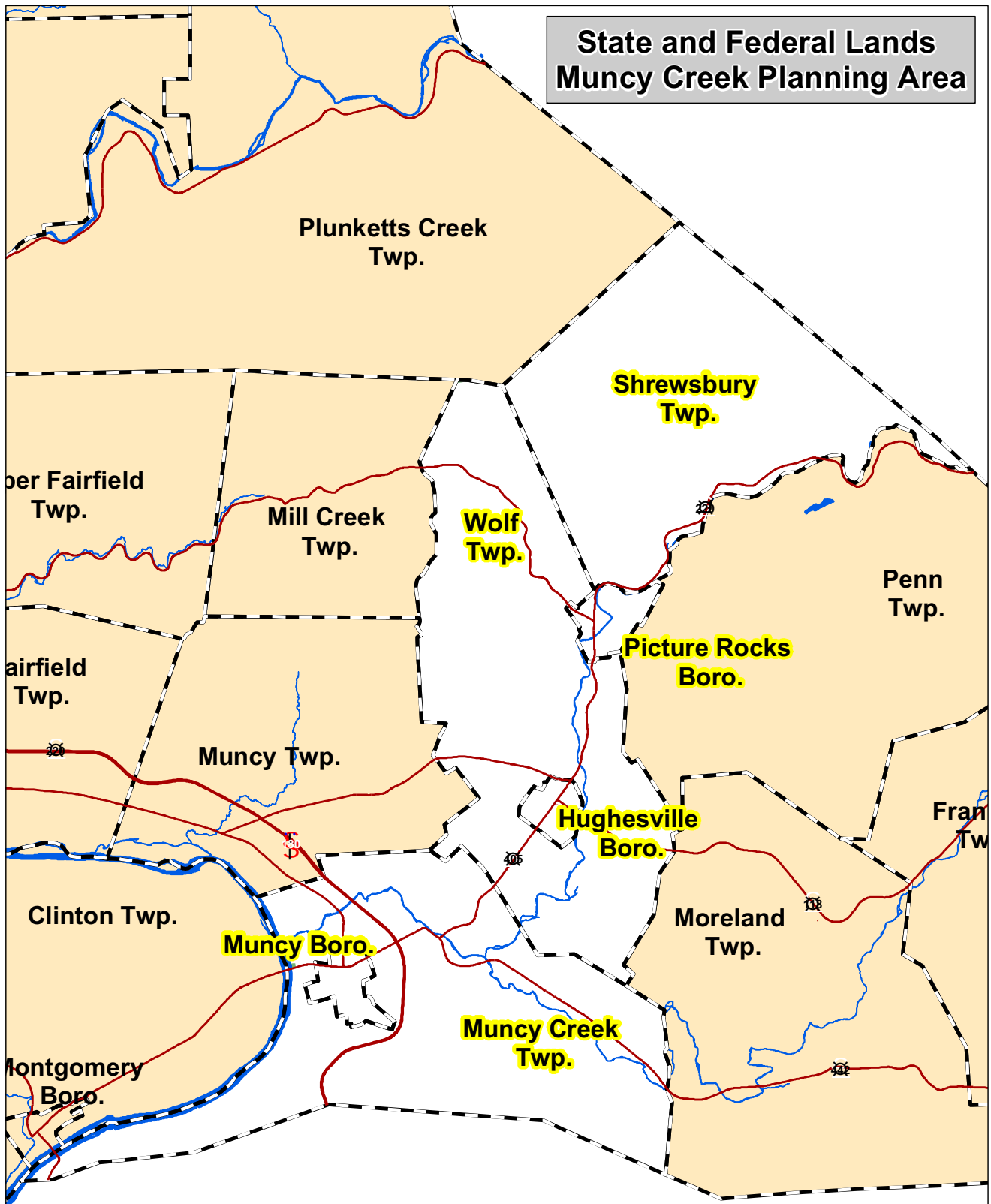
# Conservation Lands County of Lycoming



\*Map includes Gregg Township, Union County




# State and Federal Lands Muncy Creek Planning Area




**State & Federal Lands**

- Federal Parcels
- State Parcels
- Municipal Boundary
- Main Streams

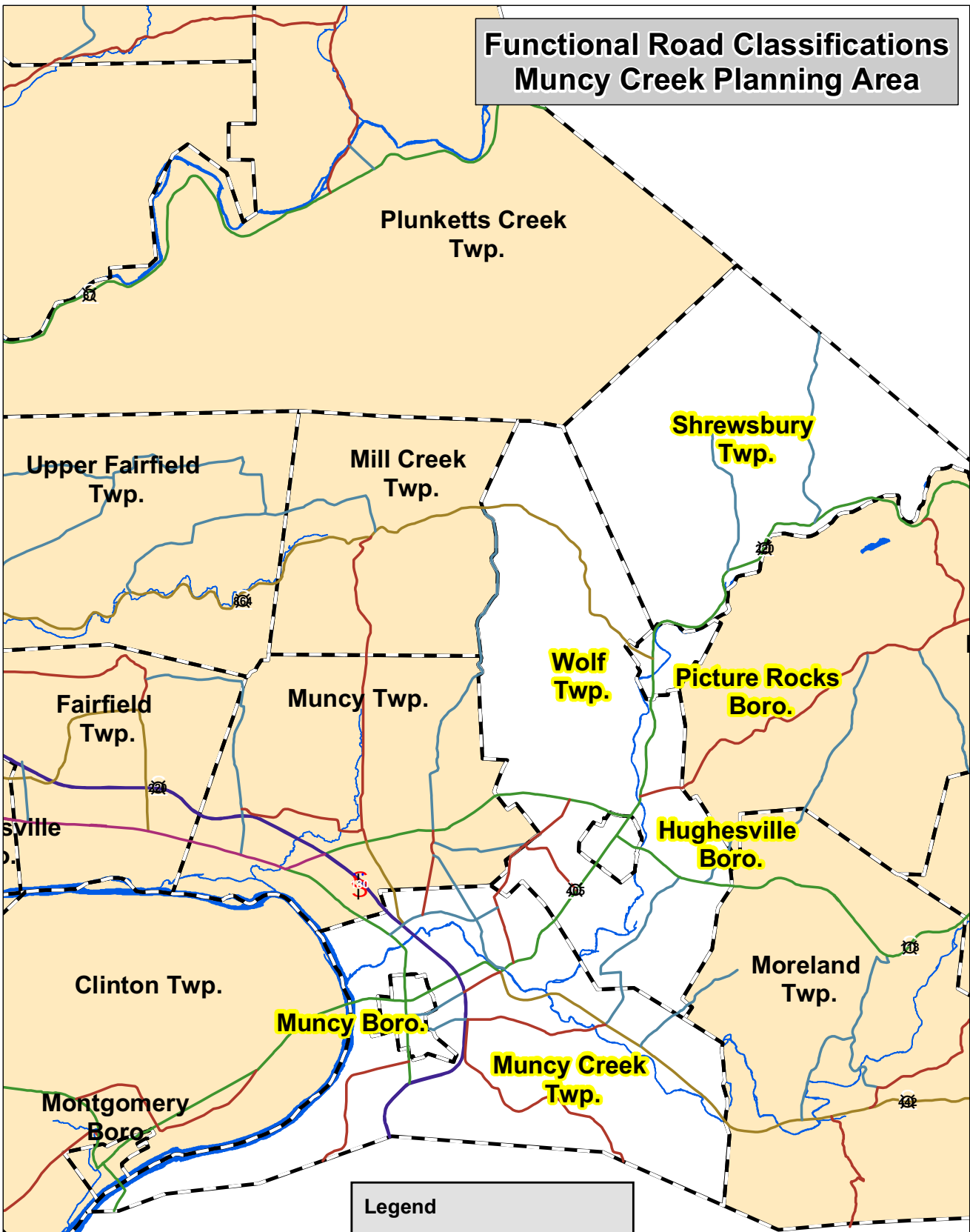


2004





# Functional Road Classifications Muncy Creek Planning Area

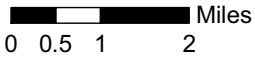


**Legend**

- Interstate Highway
- Minor Arterial
- Minor Collector
- Other State-owned Road
- Other Principal Arterial
- Urban or Rural Major Collector
- Municipal Boundary
- Main Streams



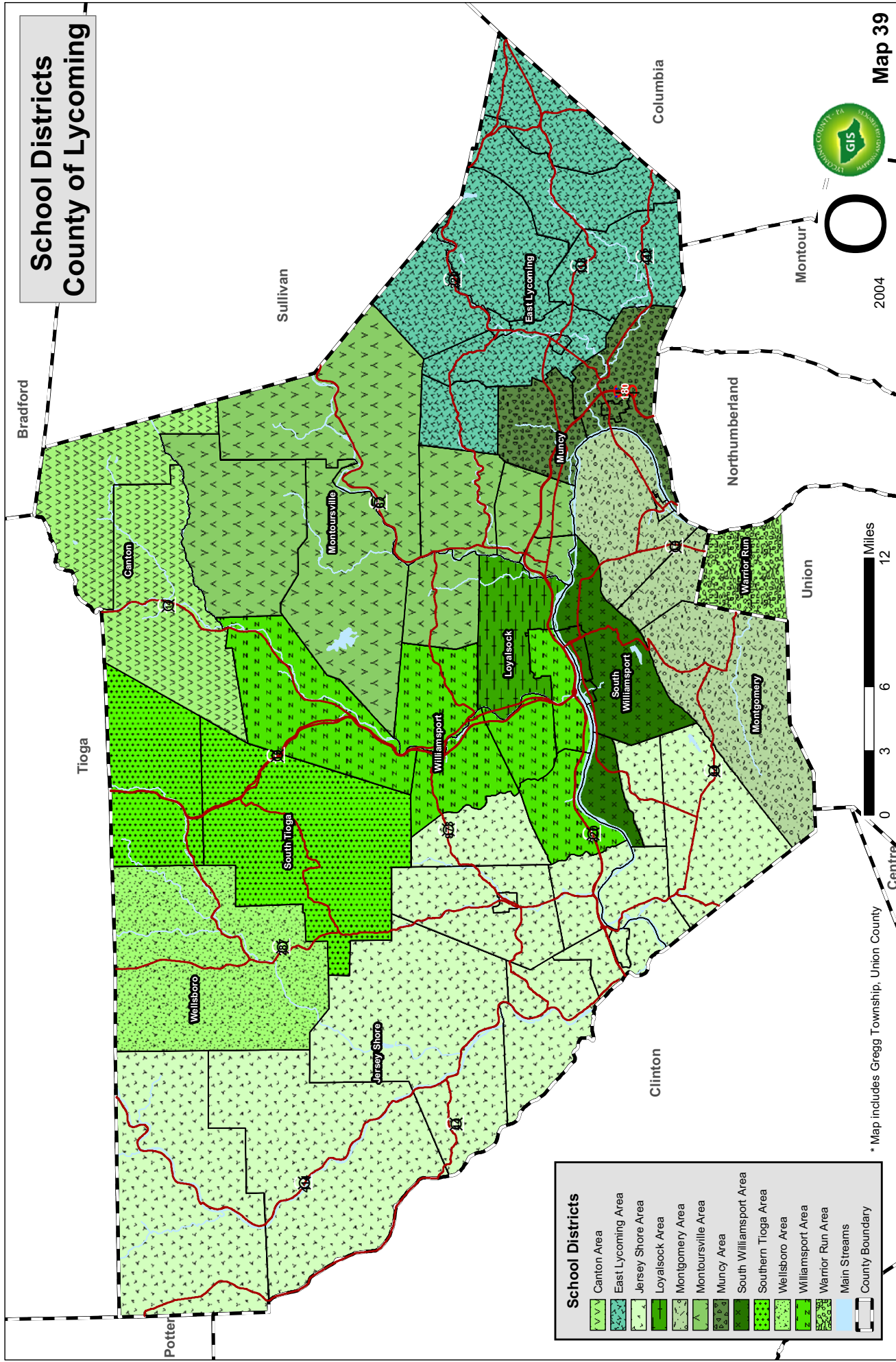
2004







# School Districts County of Lycoming



School Districts	
	Canton Area
	East Lycoming Area
	Jersey Shore Area
	Loyalsock Area
	Montgomery Area
	Montoursville Area
	Muncy Area
	South Williamsport Area
	Southern Tioga Area
	Wellsboro Area
	Williamsport Area
	Warrior Run Area
	Main Streams
	County Boundary

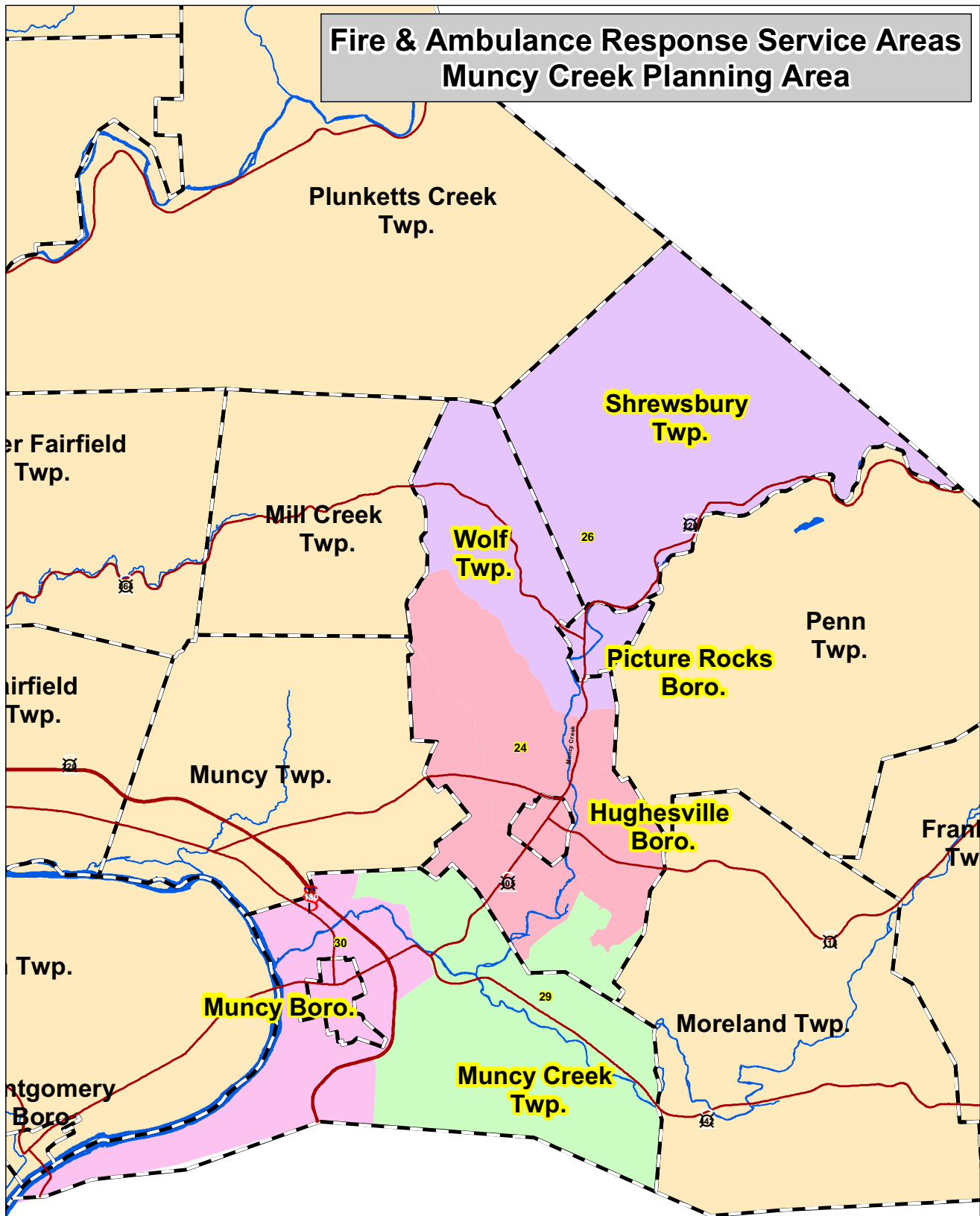


\* Map includes Gregg Township, Union County




2004

# Fire & Ambulance Response Service Areas Muncy Creek Planning Area



- Fire Station & Ambulance Index**
- 24. Hughesville V.F.C. & Ambulance
  - 26. Picture Rocks V.F.C. & Ambulance
  - 29. Muncy Creek - Clarkstown V.F.C. & Ambulance
  - 30. Keystone Hook and Ladder & Ambulance

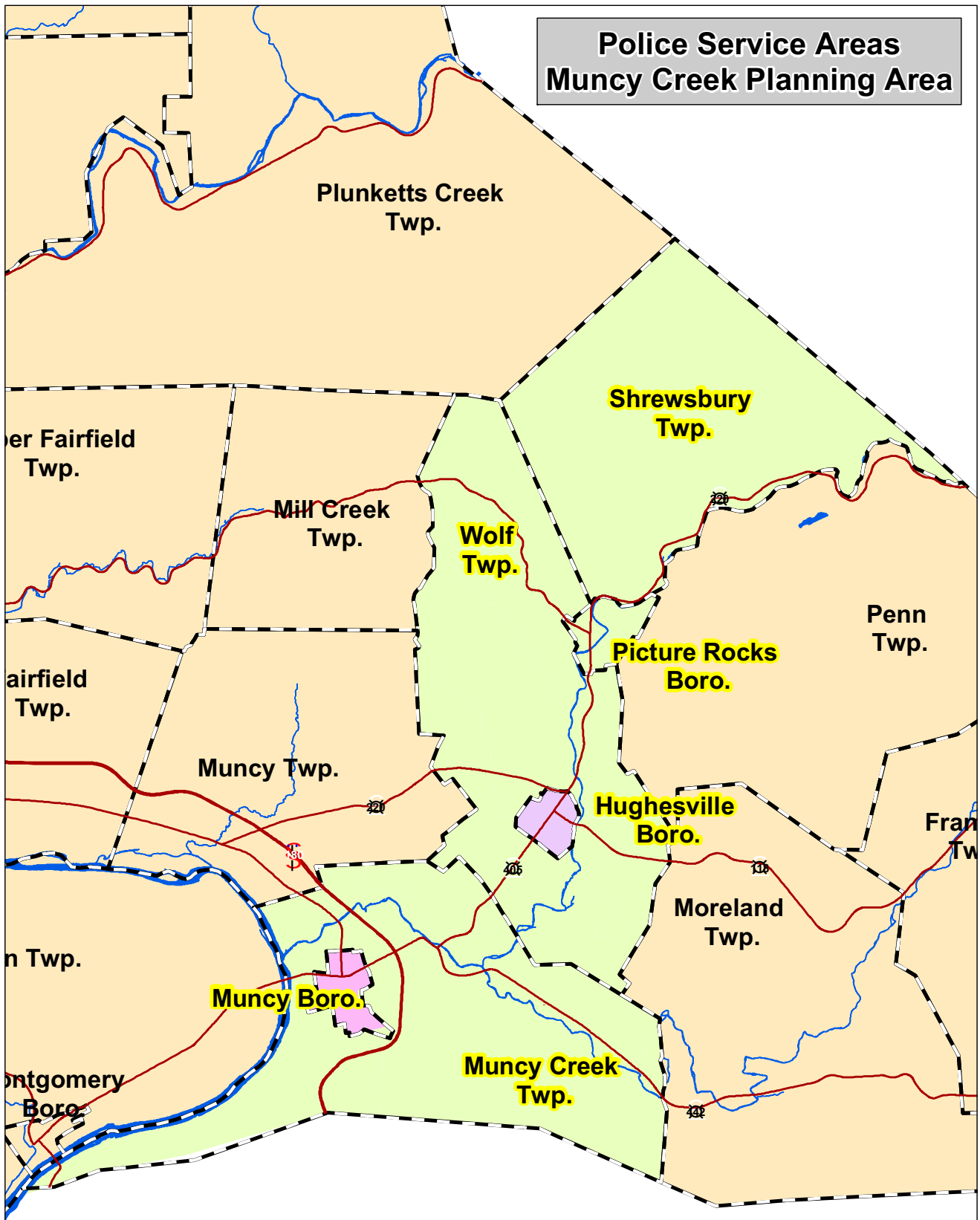


2004






**Police Service Areas  
Muncy Creek Planning Area**

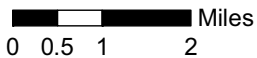


**Police Station Index**

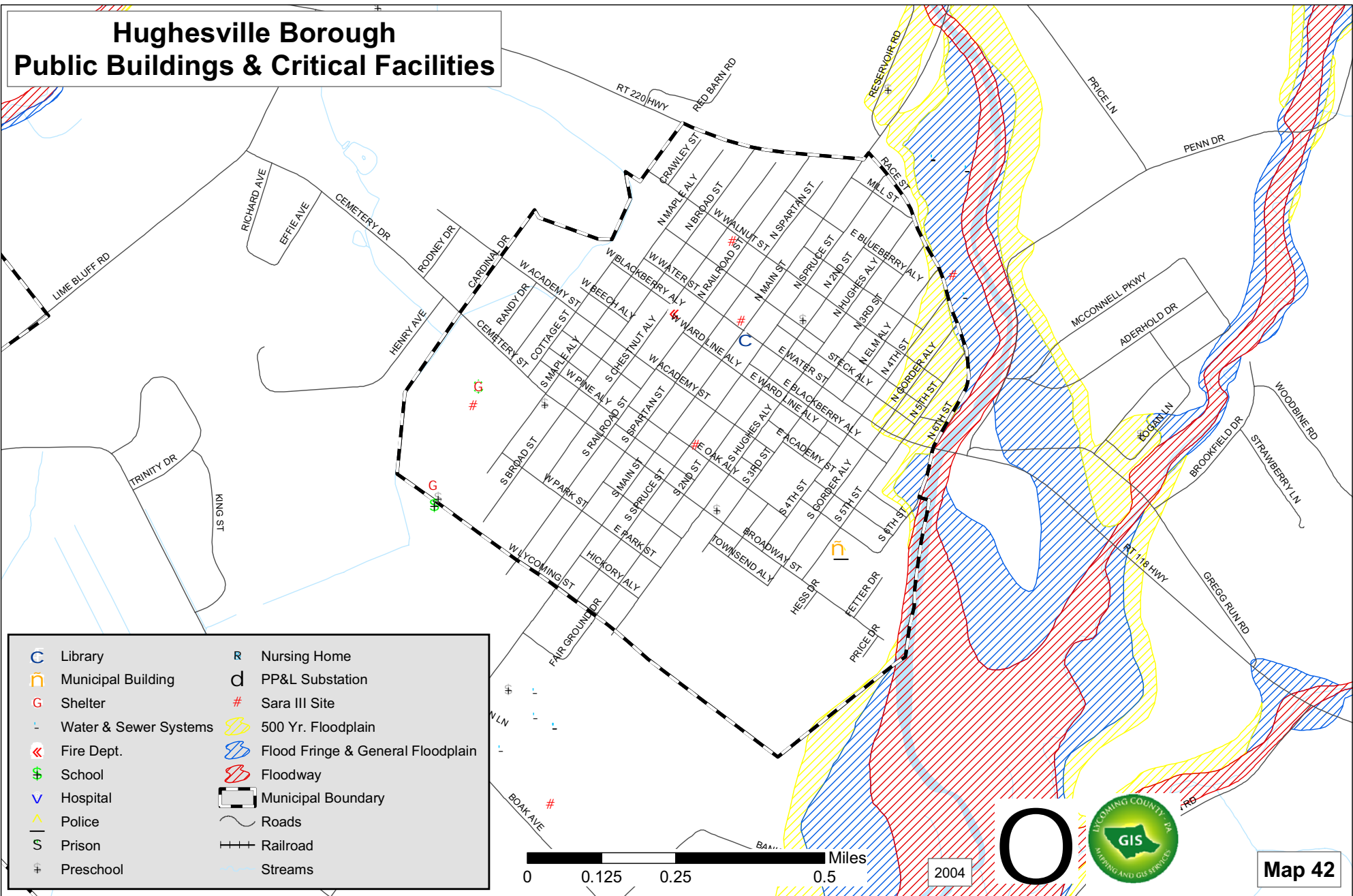
- Light Green: Pennsylvania State Police
- Light Purple: Hughesville Police Department
- Light Pink: Muncy Police Department



2004



# Hughesville Borough Public Buildings & Critical Facilities



- |                       |                                   |
|-----------------------|-----------------------------------|
| Library               | Nursing Home                      |
| Municipal Building    | PP&L Substation                   |
| Shelter               | Sara III Site                     |
| Water & Sewer Systems | 500 Yr. Floodplain                |
| Fire Dept.            | Flood Fringe & General Floodplain |
| School                | Floodway                          |
| Hospital              | Municipal Boundary                |
| Police                | Roads                             |
| Prison                | Railroad                          |
| Preschool             | Streams                           |

0 0.125 0.25 0.5 Miles

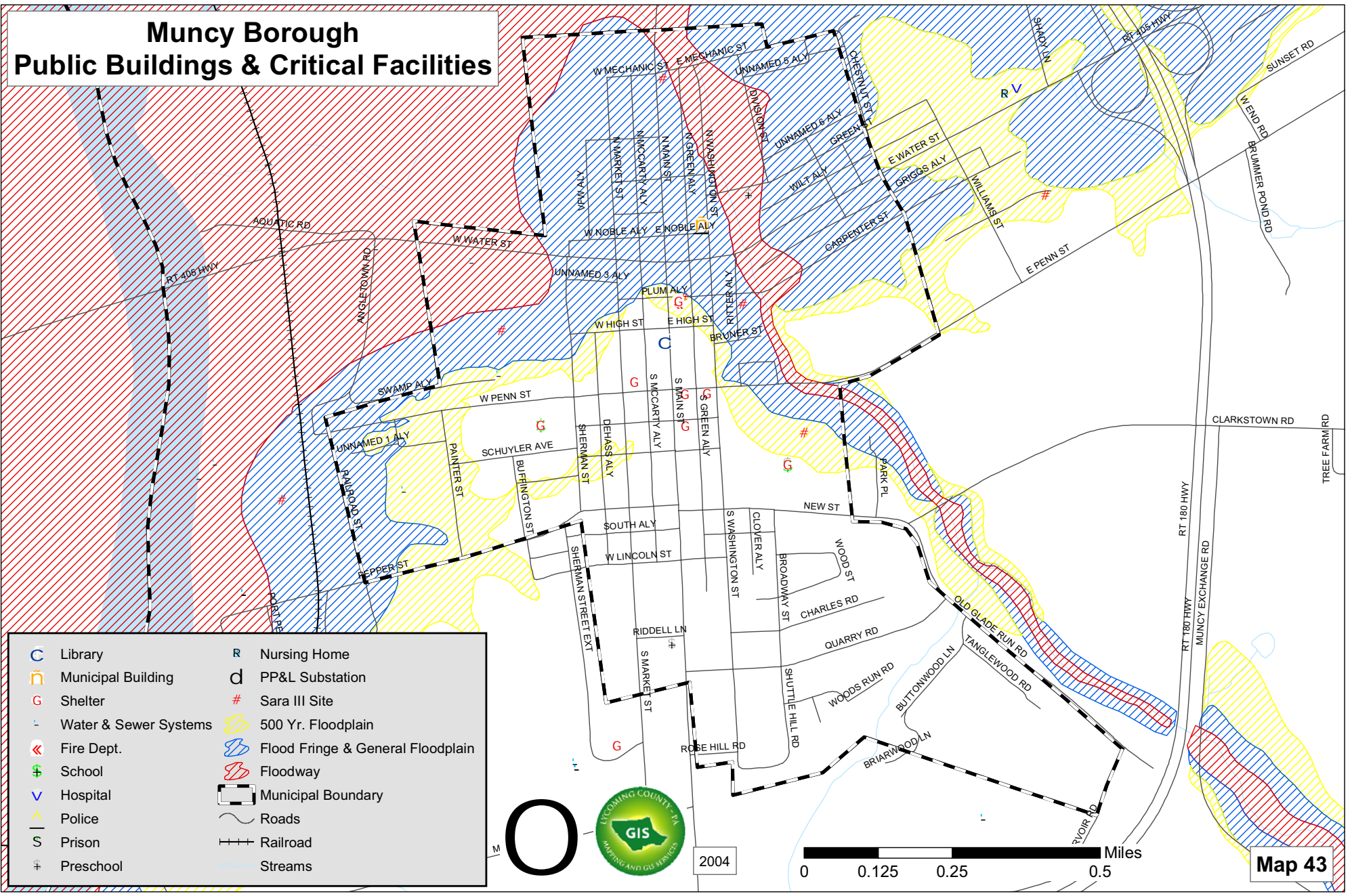
2004



Map 42



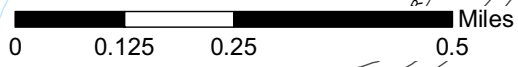
# Muncy Borough Public Buildings & Critical Facilities



- |                       |                                   |
|-----------------------|-----------------------------------|
| Library               | Nursing Home                      |
| Municipal Building    | PP&L Substation                   |
| Shelter               | Sara III Site                     |
| Water & Sewer Systems | 500 Yr. Floodplain                |
| Fire Dept.            | Flood Fringe & General Floodplain |
| School                | Floodway                          |
| Hospital              | Municipal Boundary                |
| Police                | Roads                             |
| Prison                | Railroad                          |
| Preschool             | Streams                           |

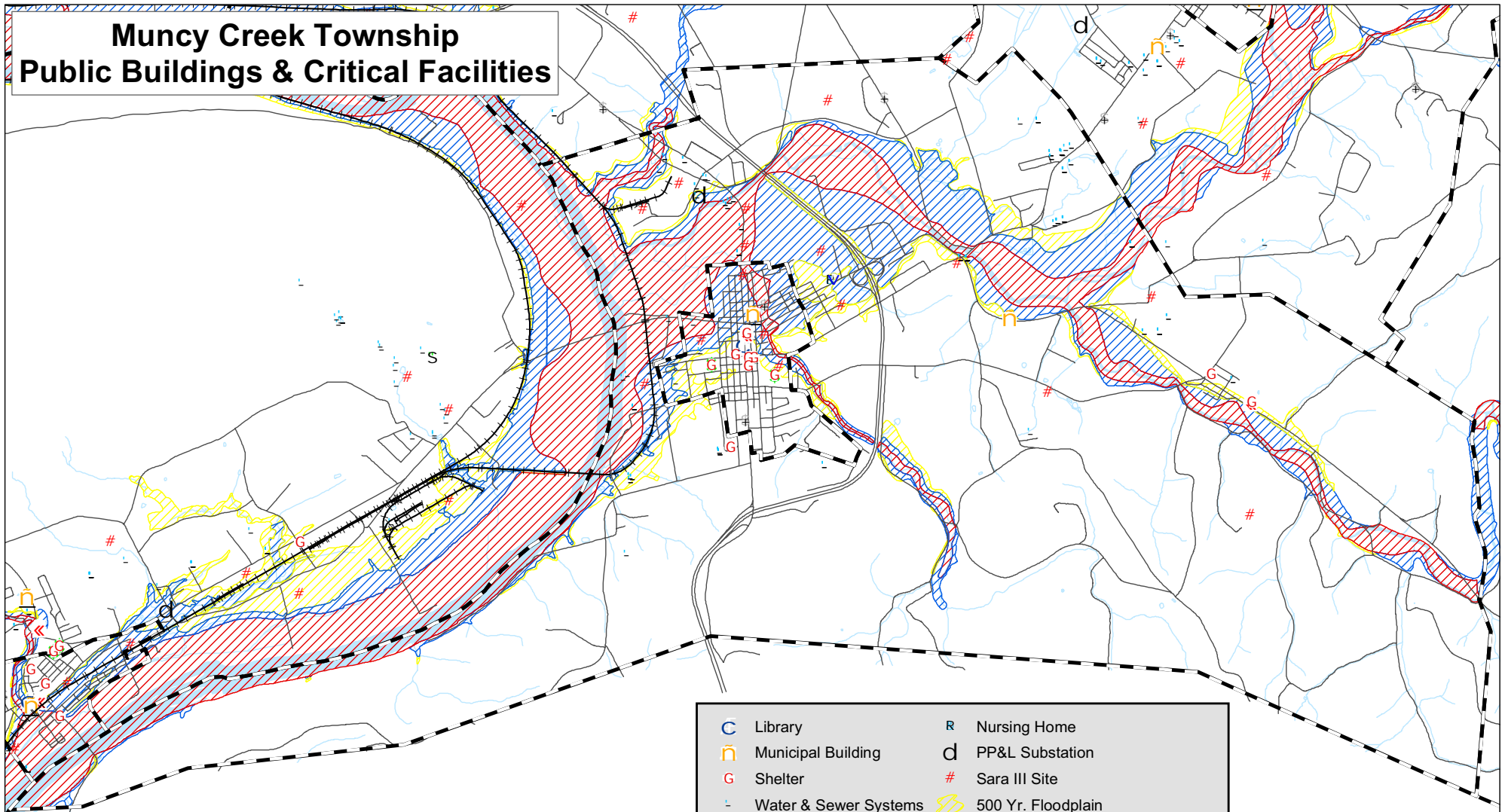


2004




Map 43

# Muncy Creek Township Public Buildings & Critical Facilities



Library	Nursing Home
Municipal Building	PP&L Substation
Shelter	Sara III Site
Water & Sewer Systems	500 Yr. Floodplain
Fire Dept.	Flood Fringe & General Floodplain
School	Floodway
Hospital	Municipal Boundary
Police	Roads
Prison	Railroad
Preschool	Streams

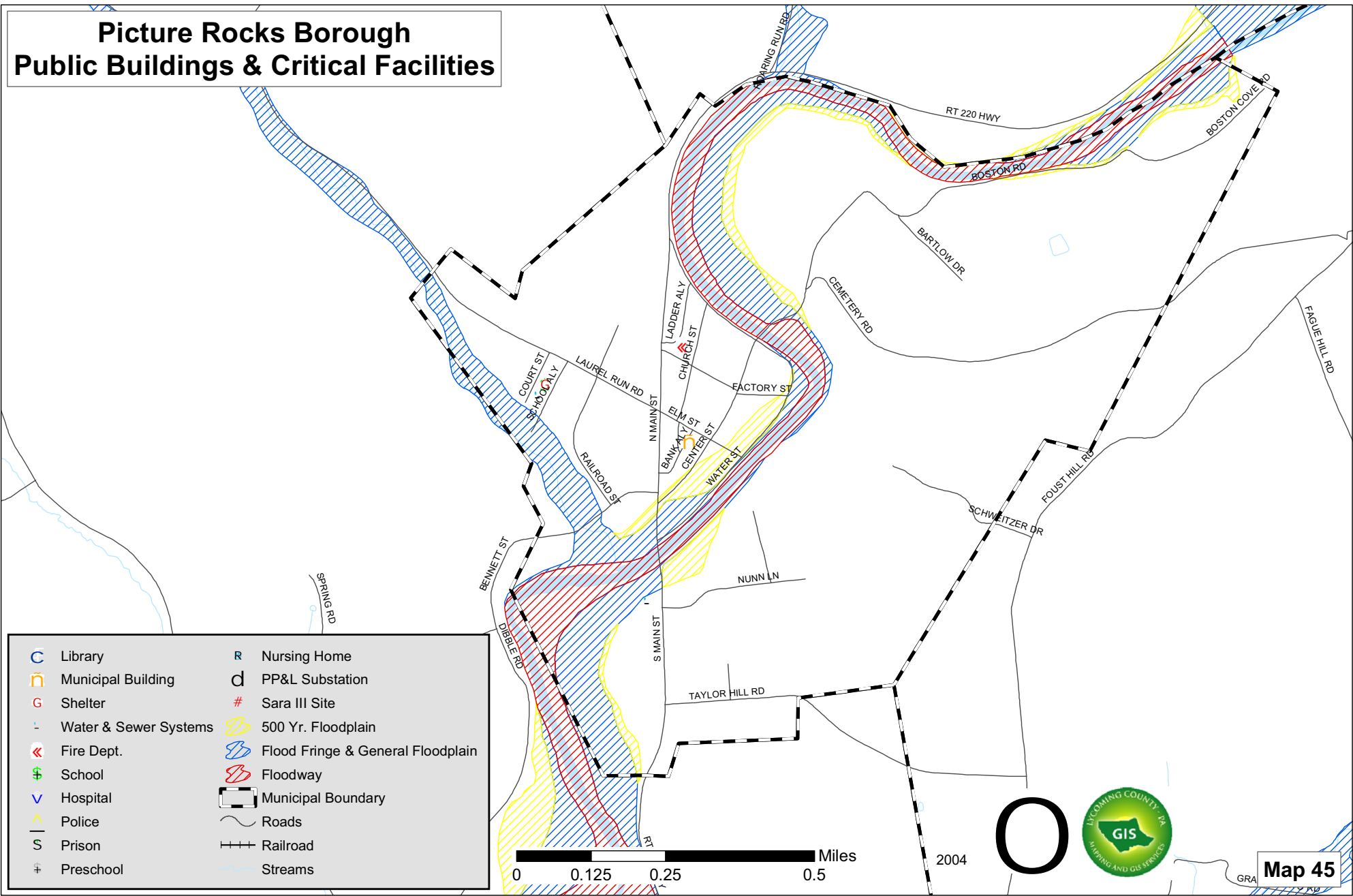


2004

Map 44



# Picture Rocks Borough Public Buildings & Critical Facilities




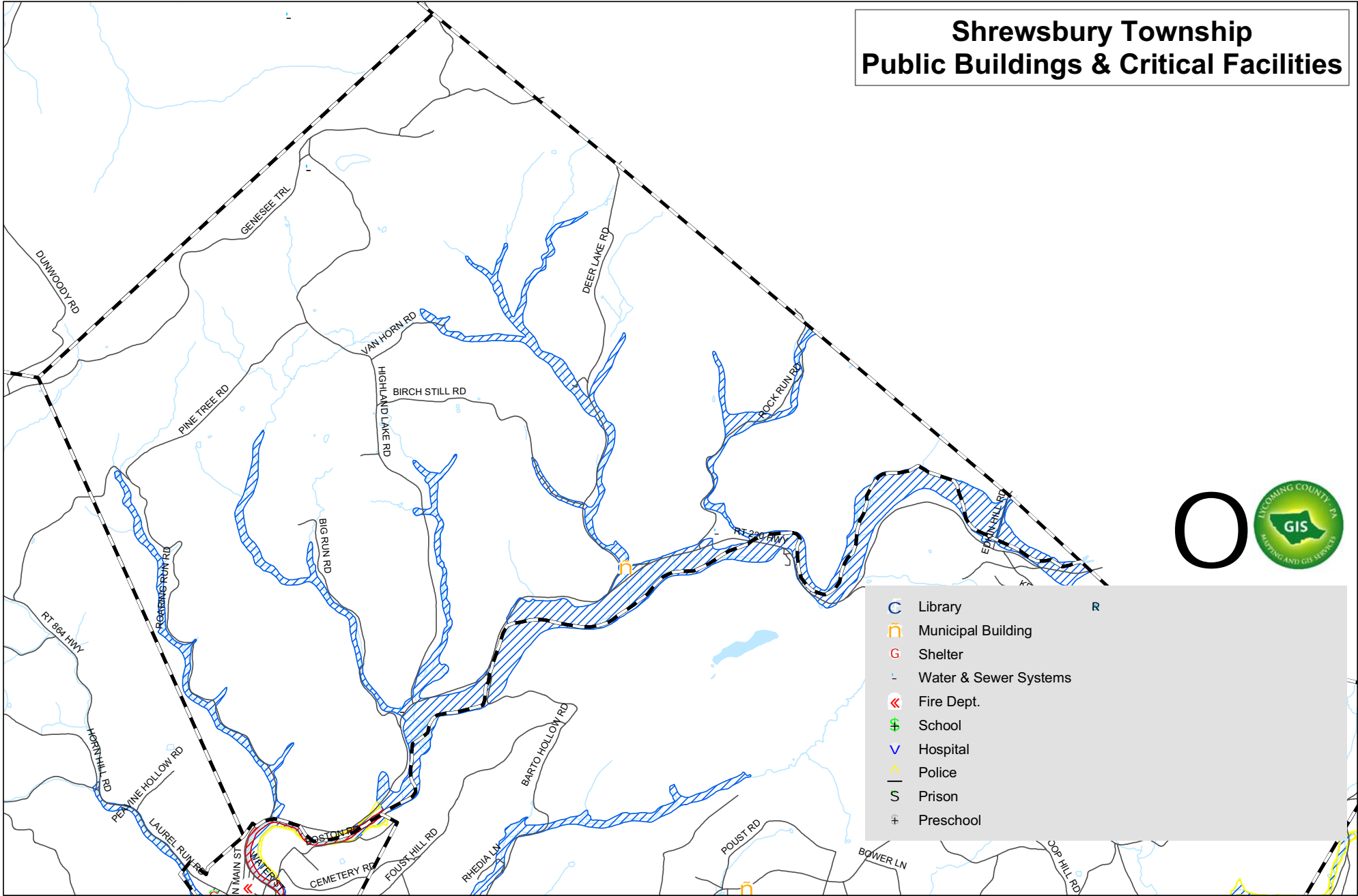
- |                       |                                   |
|-----------------------|-----------------------------------|
| Library               | Nursing Home                      |
| Municipal Building    | PP&L Substation                   |
| Shelter               | Sara III Site                     |
| Water & Sewer Systems | 500 Yr. Floodplain                |
| Fire Dept.            | Flood Fringe & General Floodplain |
| School                | Floodway                          |
| Hospital              | Municipal Boundary                |
| Police                | Roads                             |
| Prison                | Railroad                          |
| Preschool             | Streams                           |

0 0.125 0.25 0.5 Miles

2004



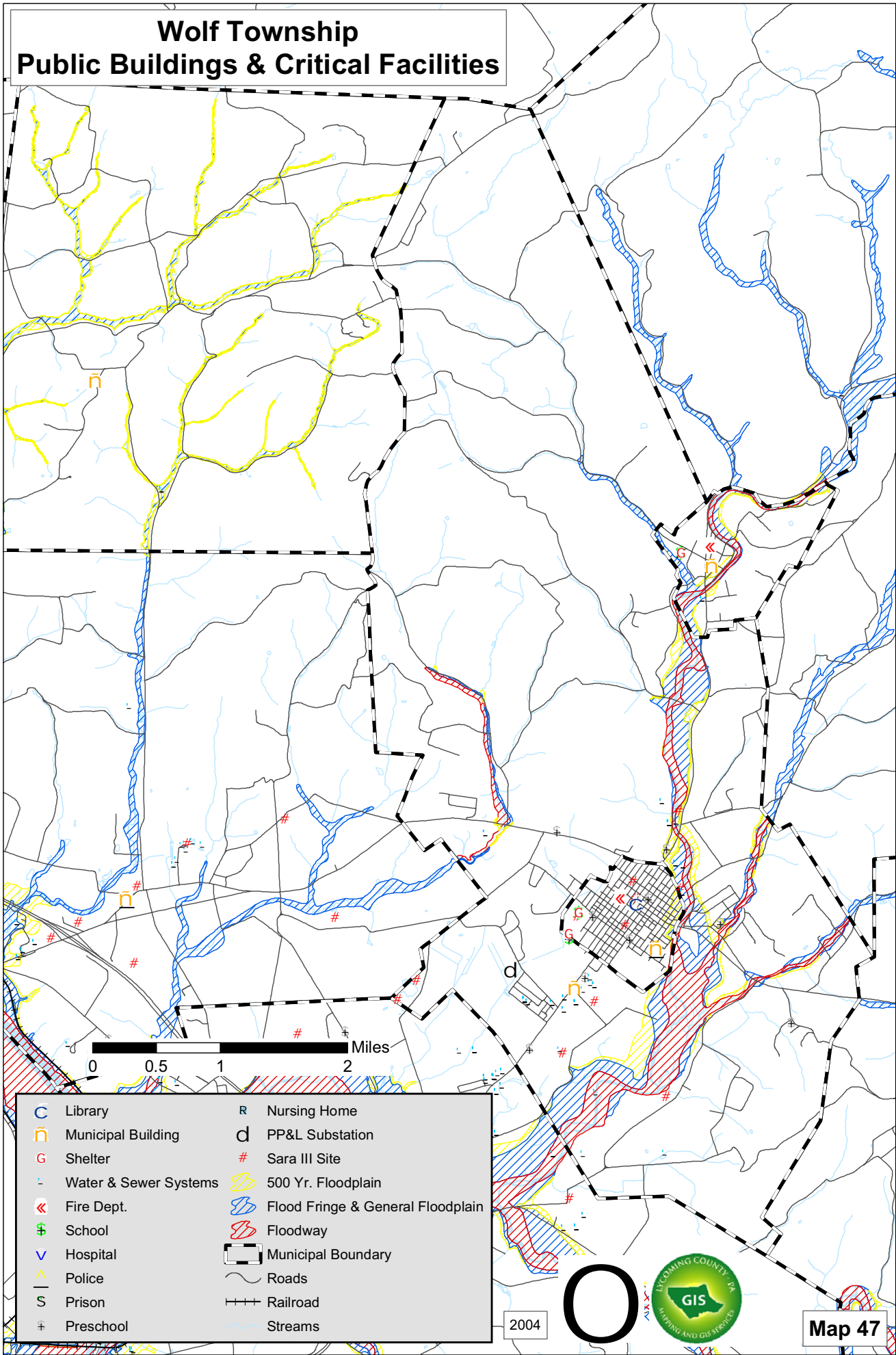
# Shrewsbury Township Public Buildings & Critical Facilities



- Library
- Municipal Building
- Shelter
- Water & Sewer Systems
- Fire Dept.
- School
- Hospital
- Police
- Prison
- Preschool



# Wolf Township Public Buildings & Critical Facilities



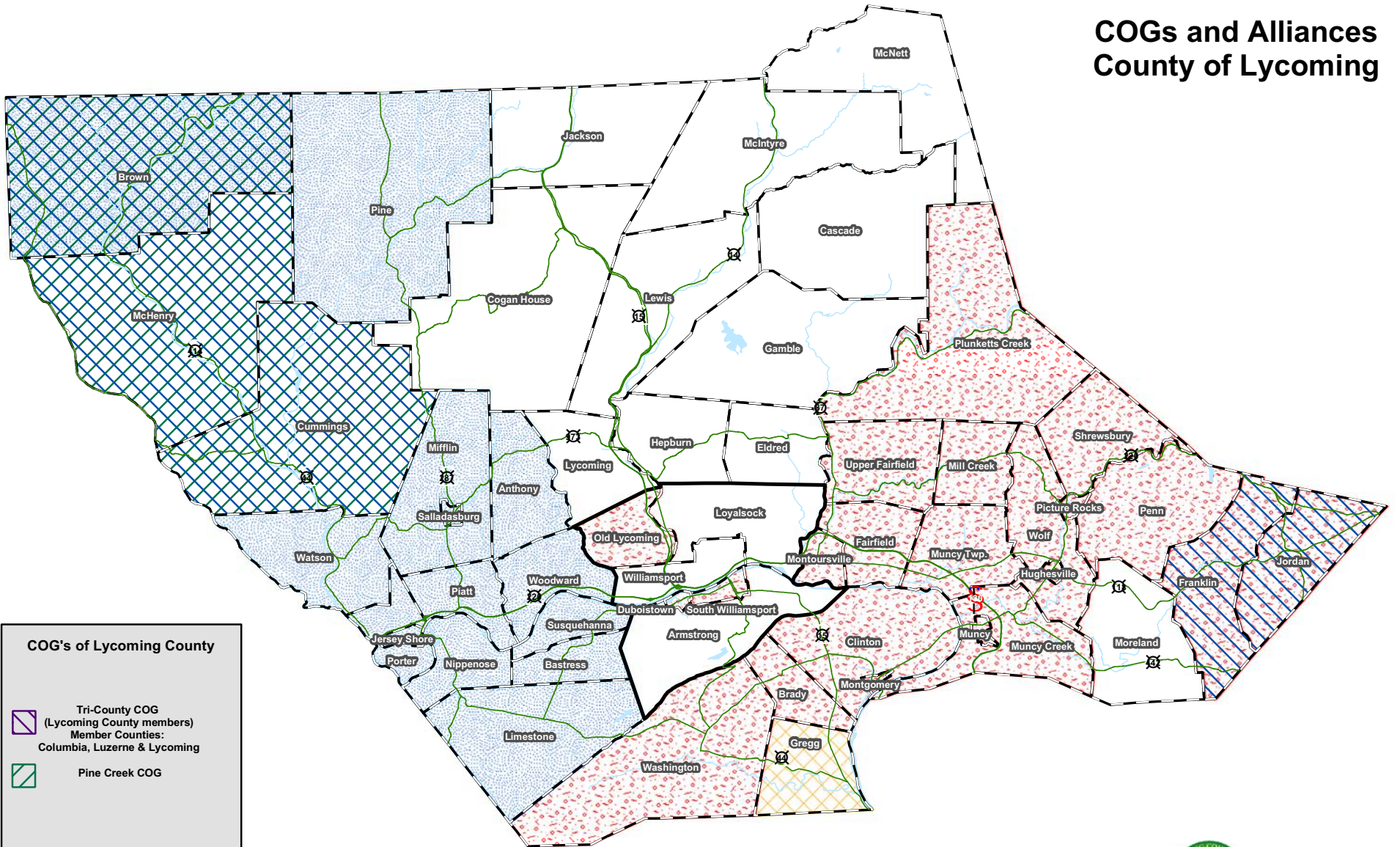
- |   |                       |                |                                   |
|---|-----------------------|----------------|-----------------------------------|
| C | Library               | R              | Nursing Home                      |
| M | Municipal Building    | d              | PP&L Substation                   |
| G | Shelter               | #              | Sara III Site                     |
| W | Water & Sewer Systems | Yellow hatched | 500 Yr. Floodplain                |
| F | Fire Dept.            | Blue hatched   | Flood Fringe & General Floodplain |
| S | School                | Red hatched    | Floodway                          |
| V | Hospital              | Dashed line    | Municipal Boundary                |
| P | Police                | Solid line     | Roads                             |
| S | Prison                | Cross-ticks    | Railroad                          |
| P | Preschool             | Blue line      | Streams                           |

2004




Map 47

# COGs and Alliances County of Lycoming



**COG's of Lycoming County**

- Tri-County COG  
 (Lycoming County members)  
 Member Counties:  
 Columbia, Luzerne & Lycoming
- Pine Creek COG

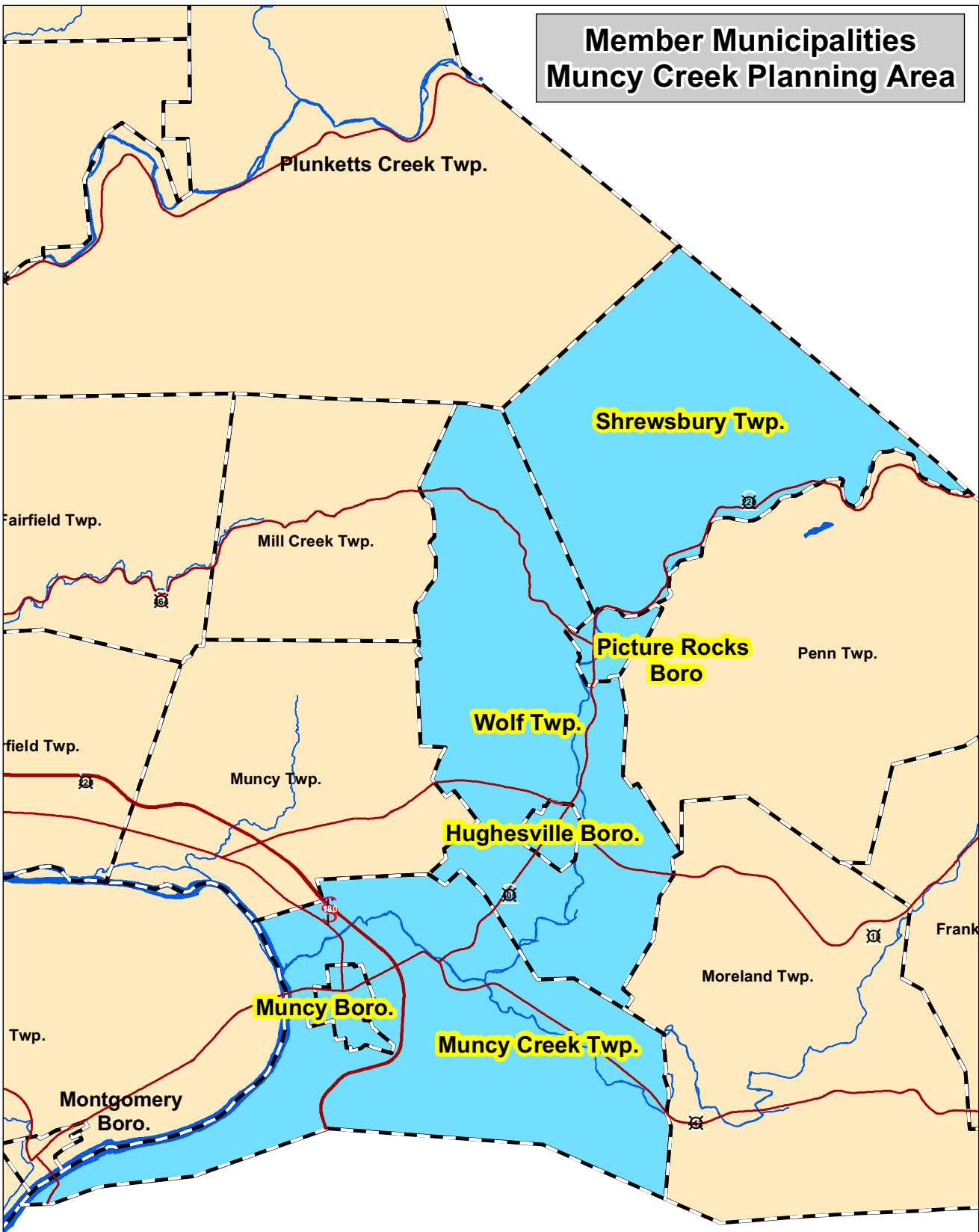


2004





# Member Municipalities Muncy Creek Planning Area



2004

