












## Legend

- |   |  |
|---|--|
|  Lycoming County Streams                        |  White Deer Creek - West Branch Susquehanna River |
|  Larrys Creek                                   |  Little Muncy Creek                               |
|  Mosquito Creek - West Branch Susquehanna River |  Muncy Creek                                      |
|  White Deer Hole Creek                          |  Lower Loyalsock Creek                            |
|   |  Lycoming Creek                                   |
|   |  Little Pine Creek                                |
|   |  Lower Pine Creek                                 |

# WATERSHED ASSESSMENT: A COMPREHENSIVE MAP OF STREAMS AND WATERSHEDS IN LYCOMING COUNTY